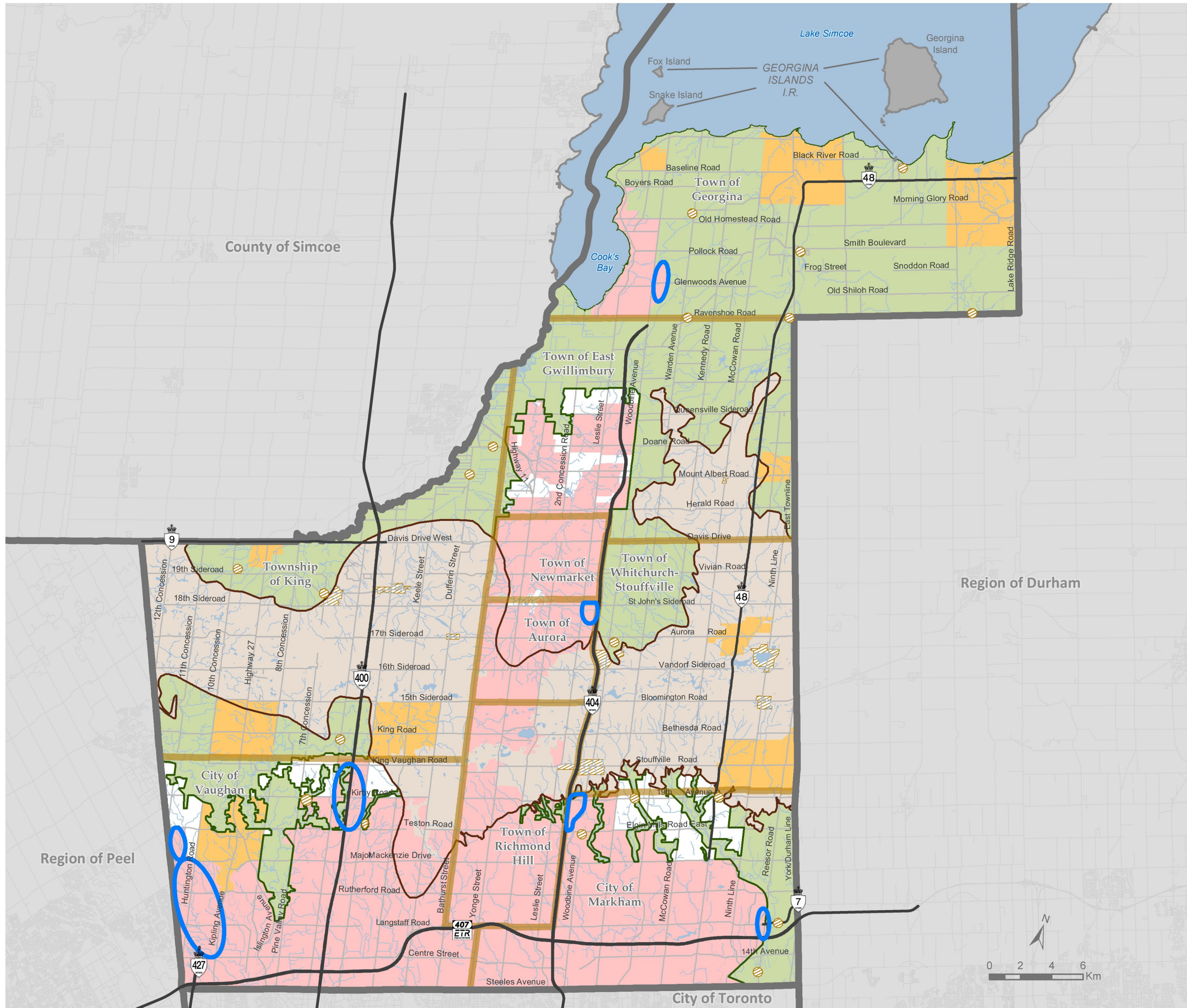






Figure 2

YORK REGION STRATEGIC EMPLOYMENT LANDS



-  Strategic Employment Lands - Conceptual
-  Urban Area
-  Towns and Villages
- Greenbelt Plan**
 -  Greenbelt Plan Area Boundary
 -  Protected Countryside/ Hamlet
- Oak Ridges Moraine Conservation Plan (ORMCP)**
 -  ORMCP Boundary
 -  ORMCP Area
 -  Hamlet
- Provincial Highways**
 -  Controlled Access Highways
 -  Controlled Access Highways (Under Construction)
 -  Other Provincial Highways
- Municipal Boundaries**
 -  Regional Municipal Boundary
 -  Local Municipal Boundary



Produced by: The Regional Municipality of York
 Corporate Services Department, Planning and Economic Development Branch
 © Copyright, The Regional Municipality of York, December 2018
 © Copyright, The Regional Municipalities of Durham and Peel, County of Simcoe, City of Toronto
 © Queen's Printer for Ontario 2003-2018, Includes Greenbelt and Oak Ridges Moraine Boundaries and Water Features

