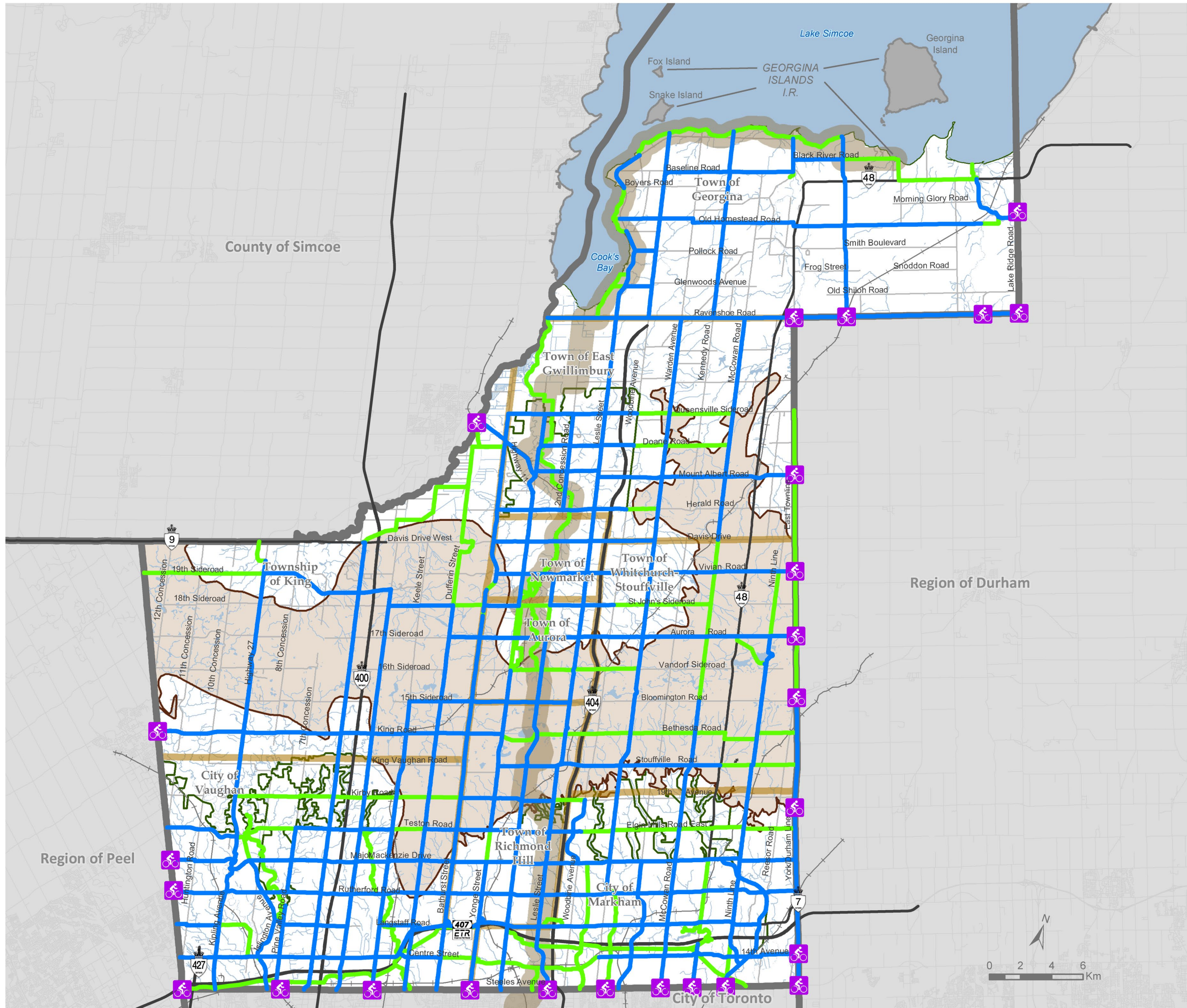






# MAP 10

## REGIONAL CYCLING NETWORK





### Exiting and Proposed Cycling Network

-  Cycling Facilities on Regional Roads and Right of Ways\*
-  Cycling Facilities on Non-Regional Roads\*
-  Proposed Lake to Lake Route
-  Cycling Gateways




### Greenbelt Plan

-  Greenbelt Plan Boundary



### Oak Ridges Moraine Conservation Plan (ORMCP)

-  ORMCP Boundary
-  ORMCP Area

### Provincial Highways

-  Controlled Access Highways
-  Controlled Access Highways (Under Construction)
-  Other Provincial Highways

### Municipal Boundaries

-  Regional Municipal Boundary
-  Local Municipal Boundary

\* Facilities include but are not limited to: multi-use trails, bike lanes, paved shoulders, signed routes, and other amenities to be determined through co-ordination between the Region and local municipalities.



Produced by: The Regional Municipality of York  
 Corporate Services Department, Planning and Economic Development Branch  
 © Copyright, The Regional Municipality of York, December 2018  
 © Copyright, The Regional Municipalities of Durham and Peel, County of Simcoe, City of Toronto  
 © Queen's Printer for Ontario 2003-2018, Includes Greenbelt and Oak Ridges Moraine Boundaries and Water Features