

























## REGIONAL STRUCTURE

-  Regional Centre
  -  Regional Corridor
  -  Subway/ Subway Extension
  -  Urban Area
  -  Towns and Villages
  -  Holland Marsh Specialty Crop Area
  -  Regional Greenlands System (Schematic, See Map 2 for details)
  -  "Whitebelt"
- NOTE:** For detailed land use designations outside of the Urban Area, Towns & Villages and Natural Core and Natural Linkage Areas of the Oak Ridges Moraine Conservation Plan see Map 8 - Agricultural and Rural Area and Policy 5.1.12.
-  Area Subject to the Lake Simcoe Protection Plan
  -  Parkway Belt West Plan\*
- Greenbelt Plan**
-  Greenbelt Plan Boundary
  -  Protected Countryside/ Hamlet
- Oak Ridges Moraine Conservation Plan (ORMCP)**
-  ORMCP Boundary
  -  Natural Core Area
  -  Natural Linkage Area
  -  Countryside Area/ Hamlets
  -  Subject to Minister's Order (Deferred)
  -  Subject to Minister's Order February 3, 2015 and special provision policies 6.2.19 and 6.4.14
- Provincial Highways**
-  Existing
  -  Controlled Access Highways (Under Construction)
- Planned Corridors - Transportation**
-  Proposed - EA Approved
  -  Conceptual - Alignment Not Defined
- Municipal Boundaries**
-  Regional Municipal Boundary
  -  Local Municipal Boundary

\* Boundary based on best available Provincial data. Boundaries are subject to change. Please contact the Ontario Ministry of Municipal Affairs and Housing for precise and current boundaries.



Produced by: The Regional Municipality of York  
 Corporate Services Department, Planning and Economic Development Branch  
 © Copyright, The Regional Municipality of York, February 2019  
 © Copyright, The Regional Municipalities of Durham and Peel, County of Simcoe, City of Toronto  
 © Queen's Printer for Ontario 2003-2018, Includes Greenbelt and Oak Ridges Moraine Boundaries and Water Features

