

THE REGIONAL MUNICIPALITY OF YORK

BYLAW NO. 2018-25

A bylaw to amend Bylaw No. R-1306-2002-108
being a bylaw to prescribe maximum rates of speed
on Woodbine Avenue (Y.R. 8)

WHEREAS on December 19, 2002, Regional Council enacted Bylaw No. R-1306-2002-108 to prescribe maximum rates of speed on Woodbine Avenue (Y.R. 8);

AND WHEREAS Schedule "A" to the said Bylaw sets out the maximum rates of speed as prescribed by Council from time to time;

NOW THEREFORE the Council of The Regional Municipality of York enacts as follows:

1. Bylaw No. R-1306-2002-108 is hereby amended by deleting pages 3, 4, 14 and 15 of Schedule "A" and inserting pages 3, 4, 14 and 15 as set out in the attached Appendix "A".
2. Schedule "A" to Bylaw R-1306-2002-108 is hereby consolidated as set out in the attached Appendix "B".

ENACTED AND PASSED on April 19, 2018.

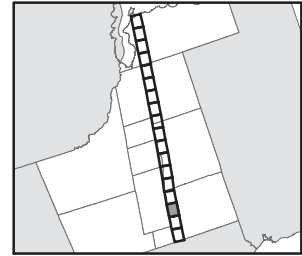
CHRISTOPHER RAYNOR

WAYNE EMMERSON

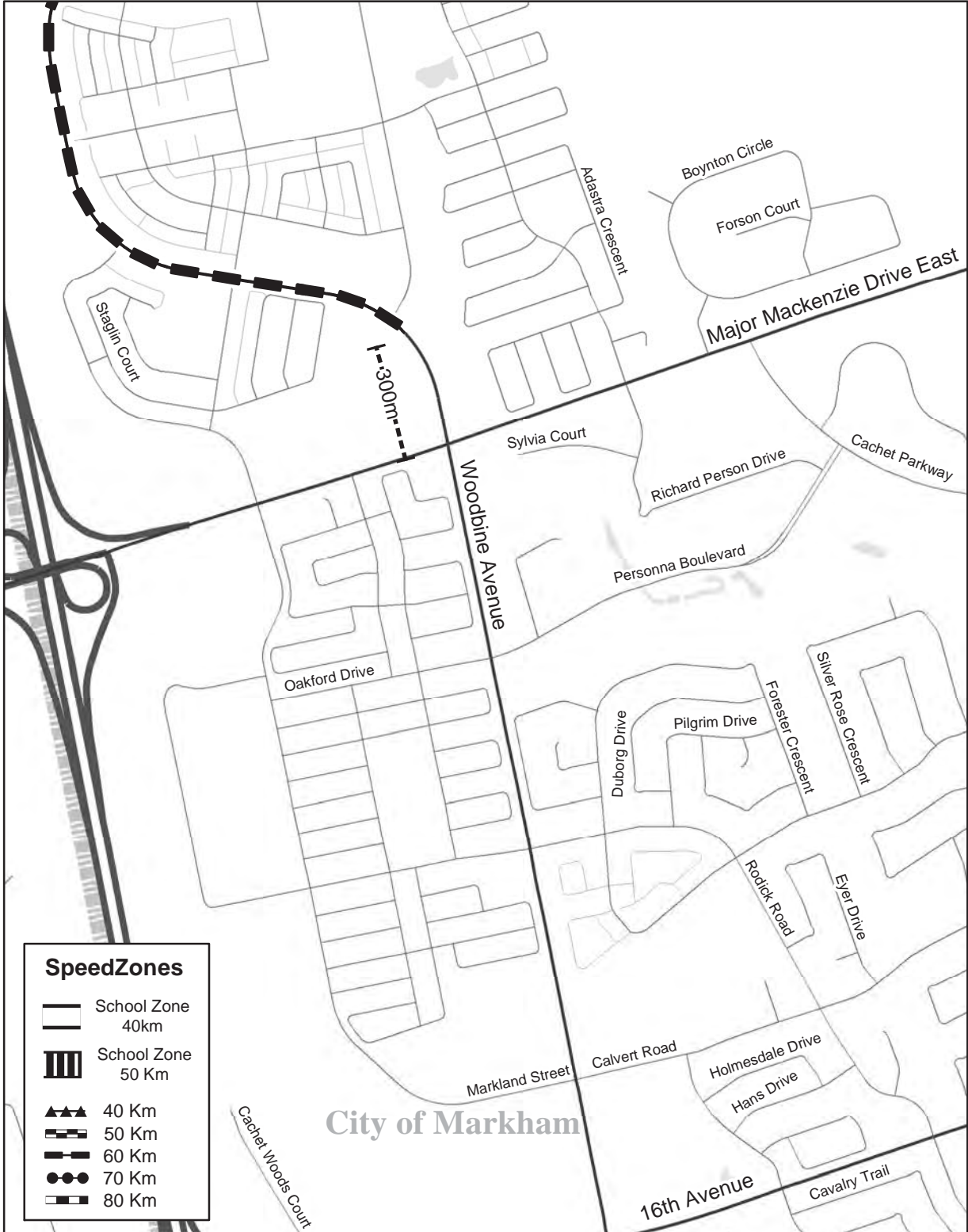
Regional Clerk

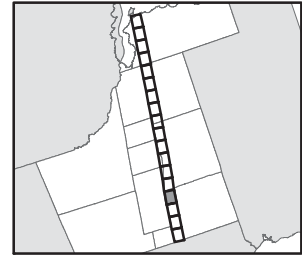
Regional Chair

Authorized by Clause 6, Report 6 of the Committee of the Whole, adopted by Regional Council at its meeting on April 19, 2018

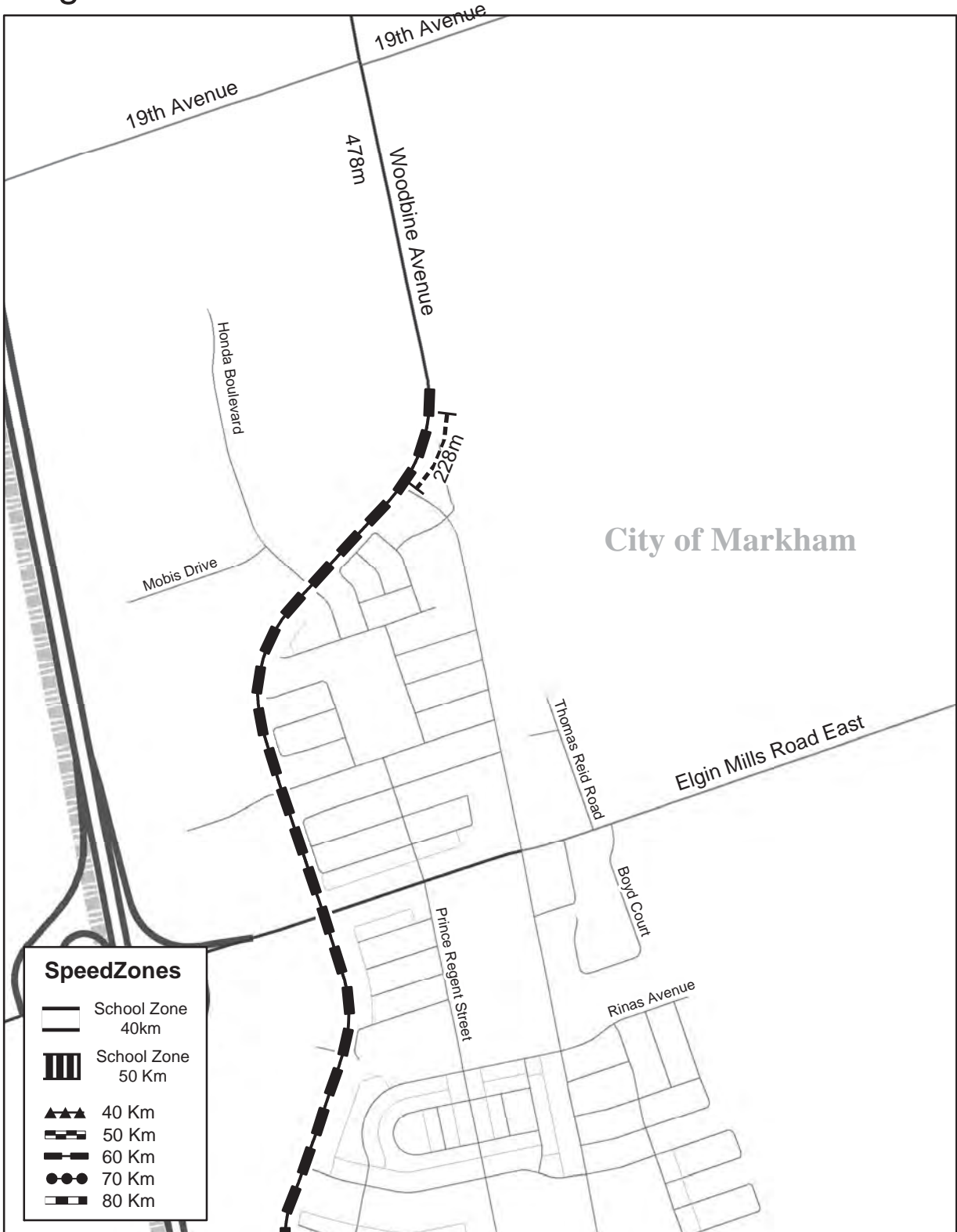


Regional Road #08

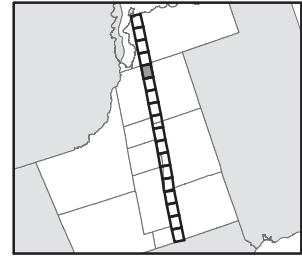




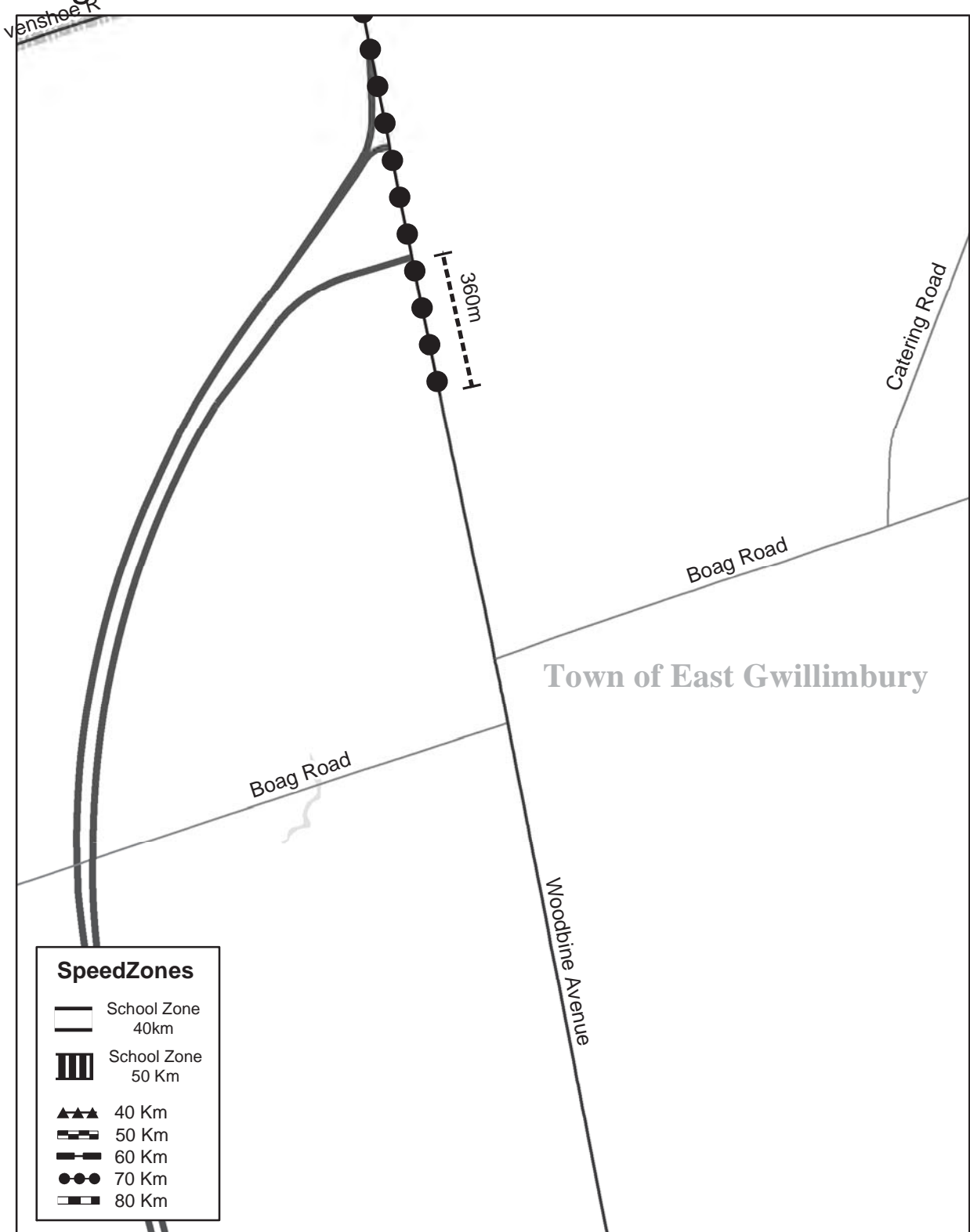
Regional Road #08

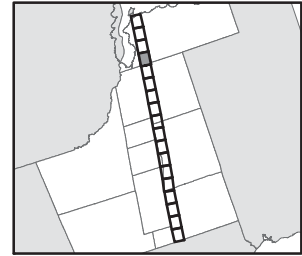


City of Markham

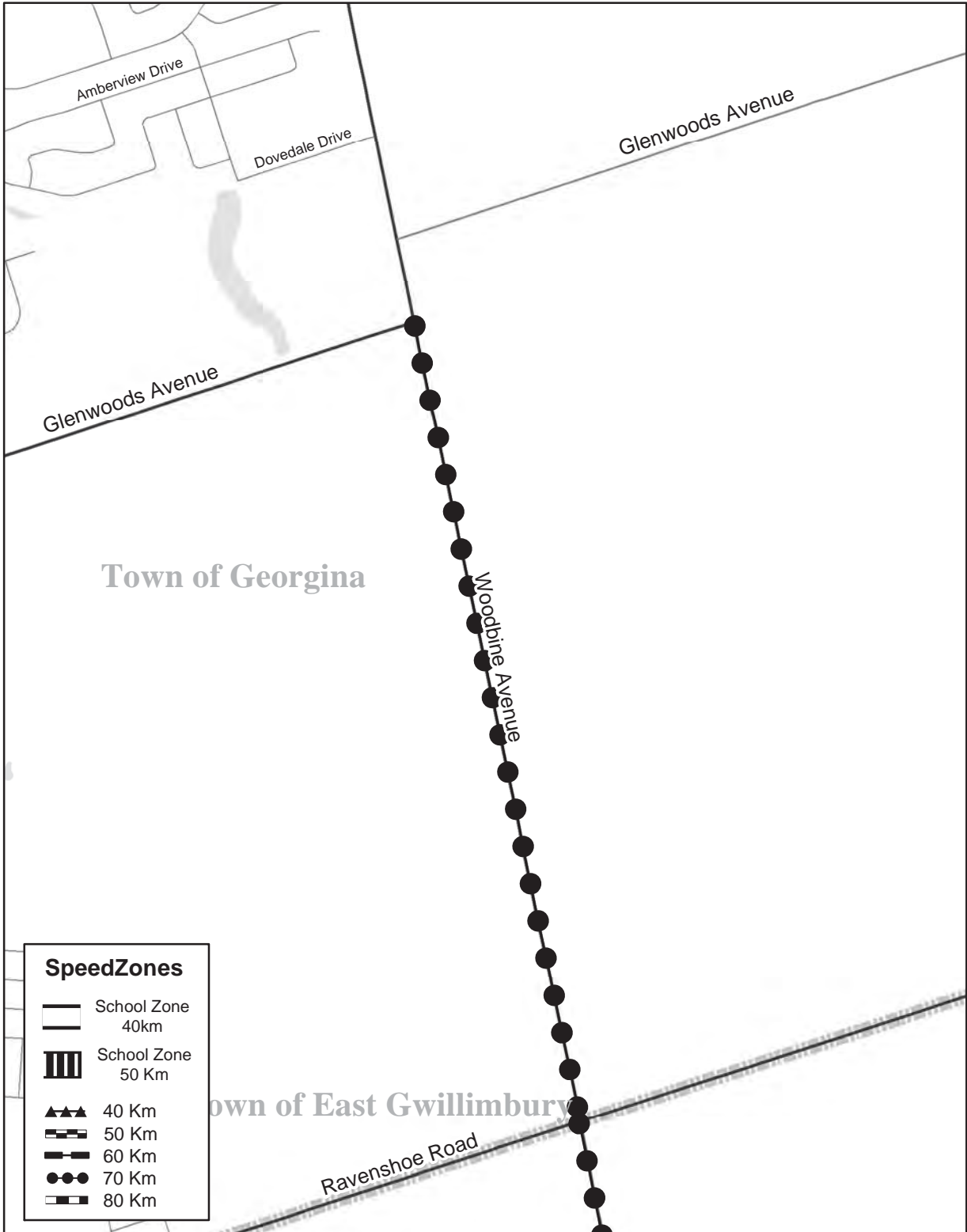


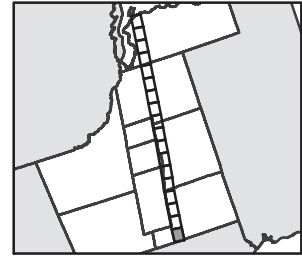
Regional Road #08





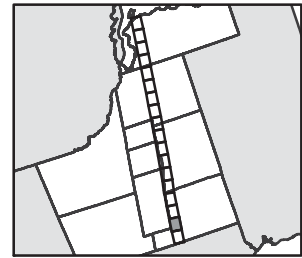
Regional Road #08



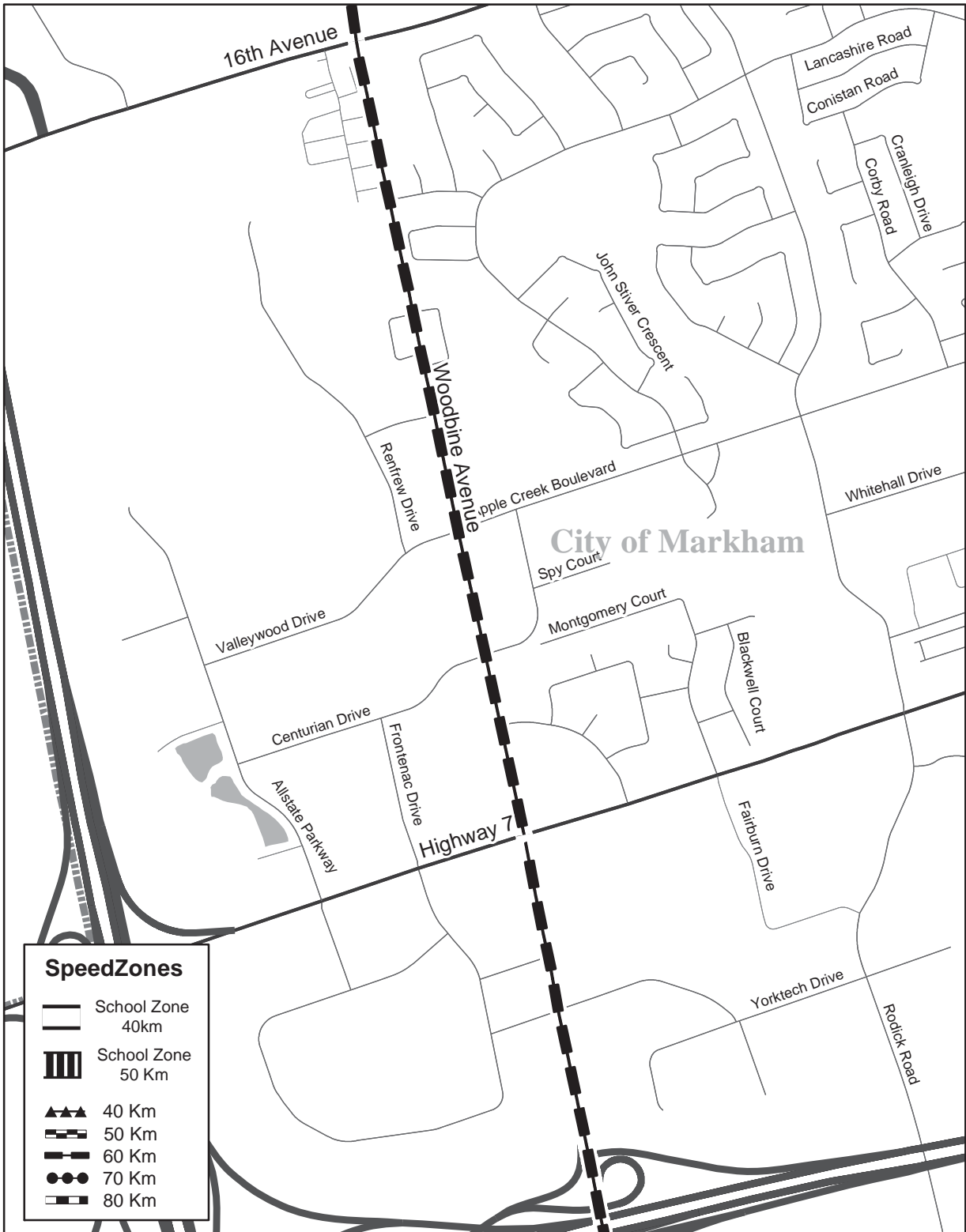


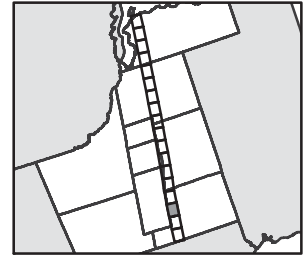
Regional Road #08



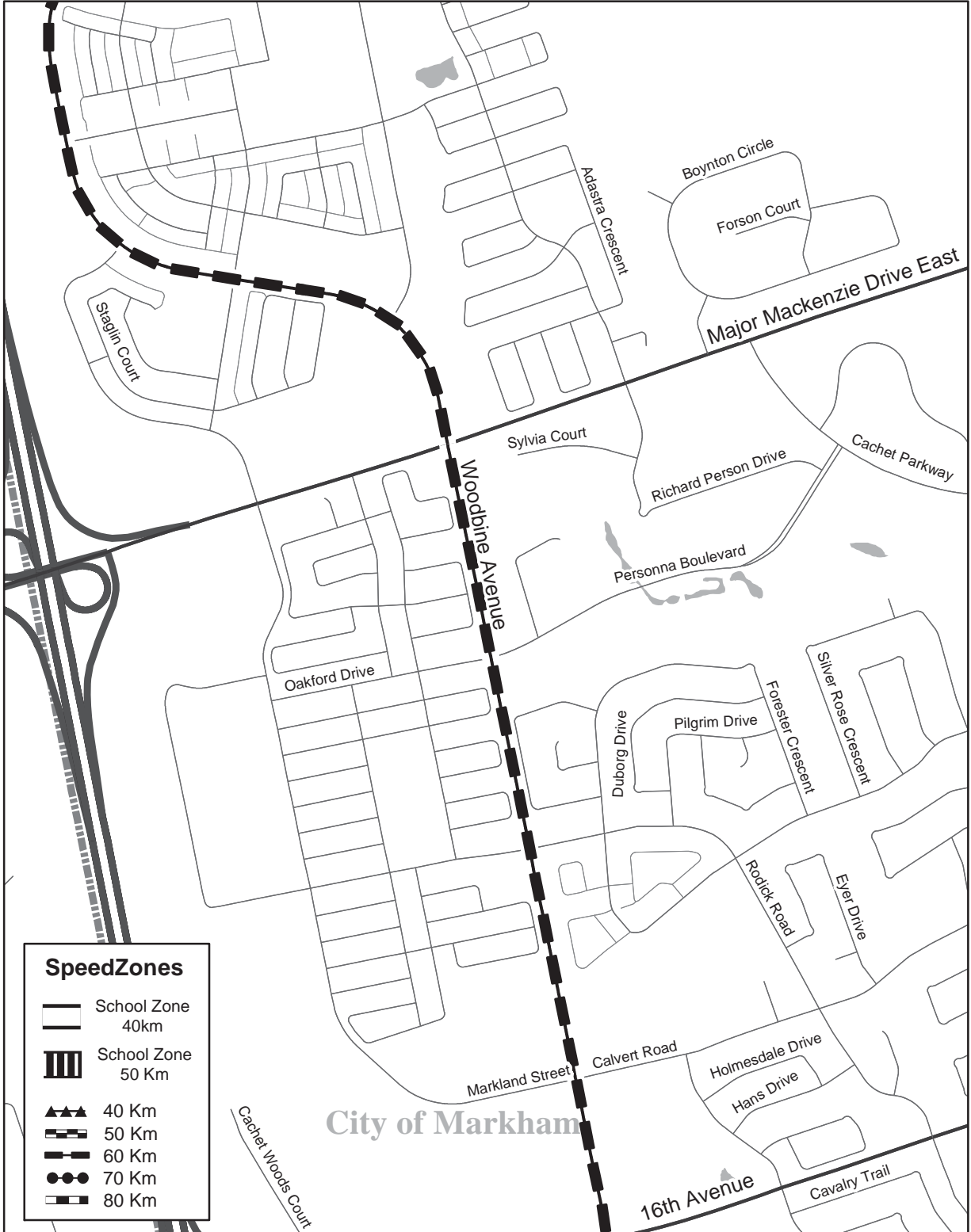


Regional Road #08

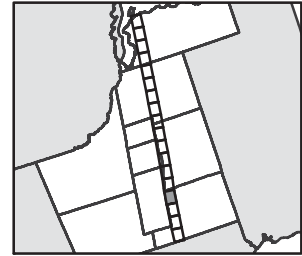




Regional Road #08



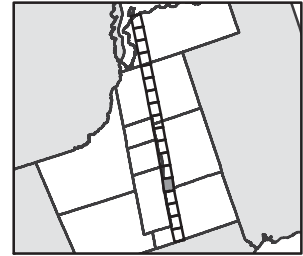
City of Markham



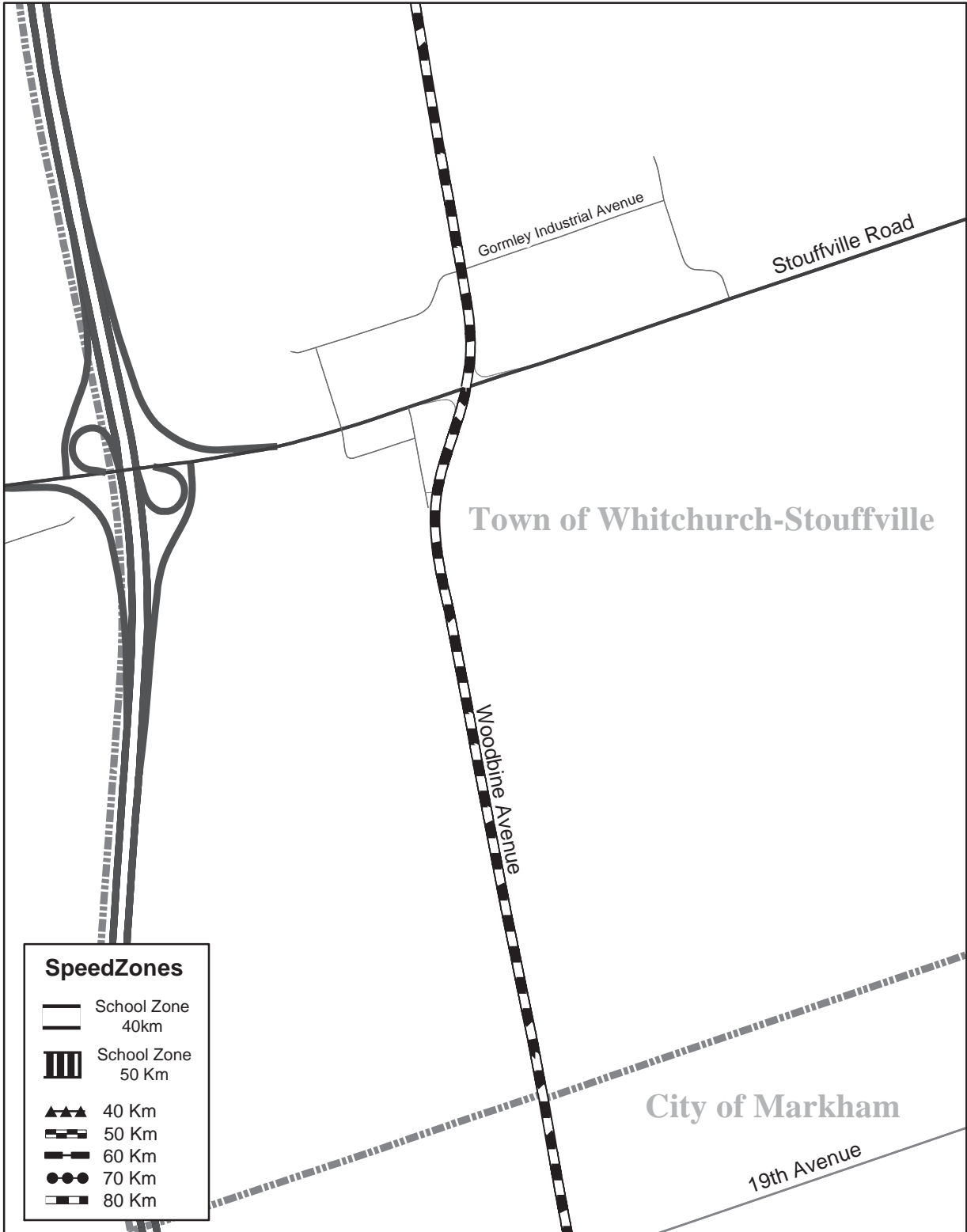
Regional Road #08

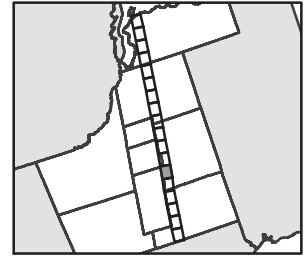


SpeedZones	
	School Zone 40km
	School Zone 50 Km
	40 Km
	50 Km
	60 Km
	70 Km
	80 Km

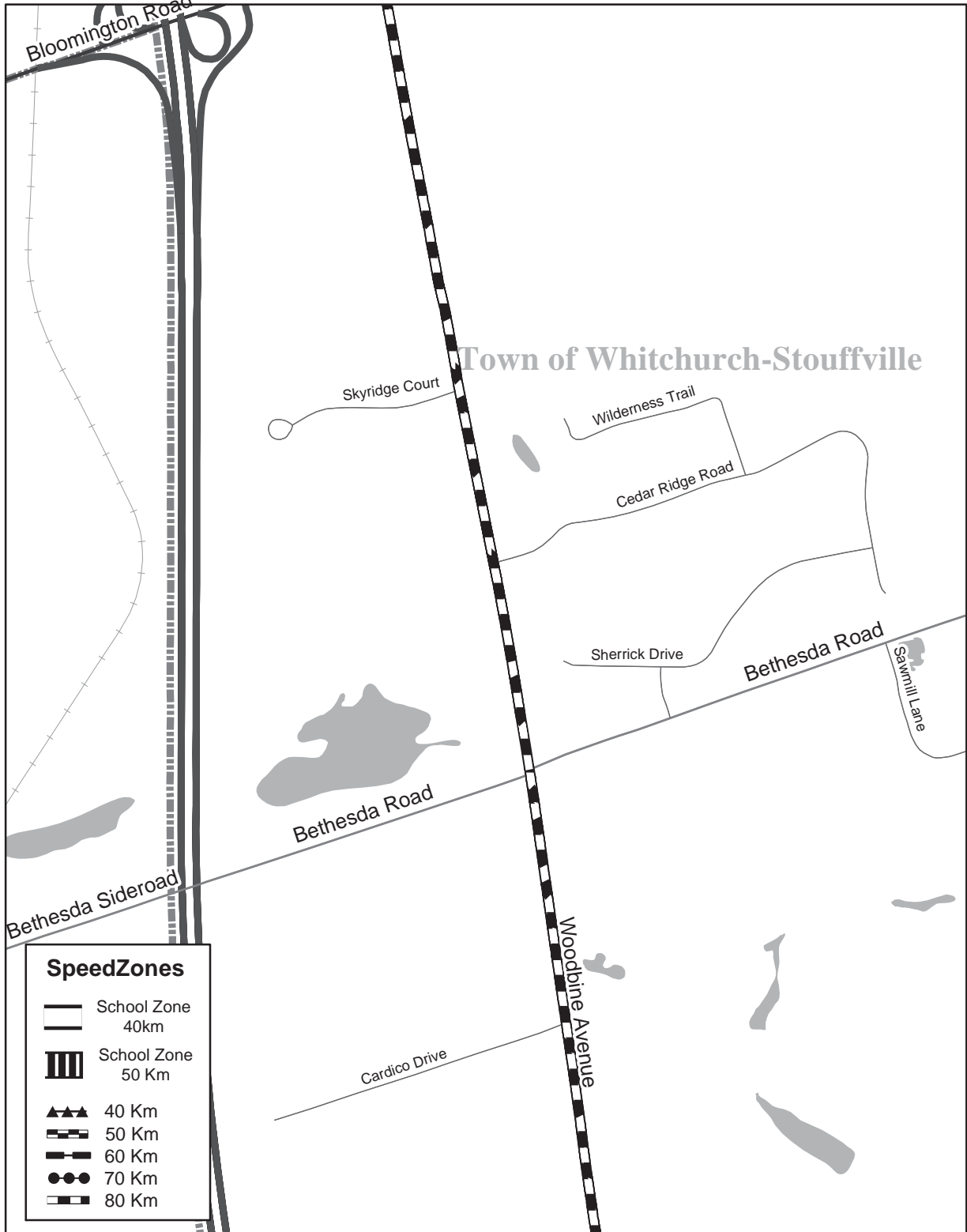


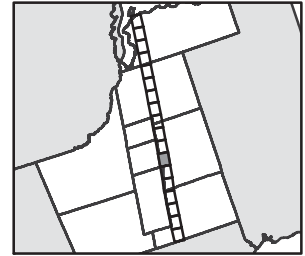
Regional Road #08



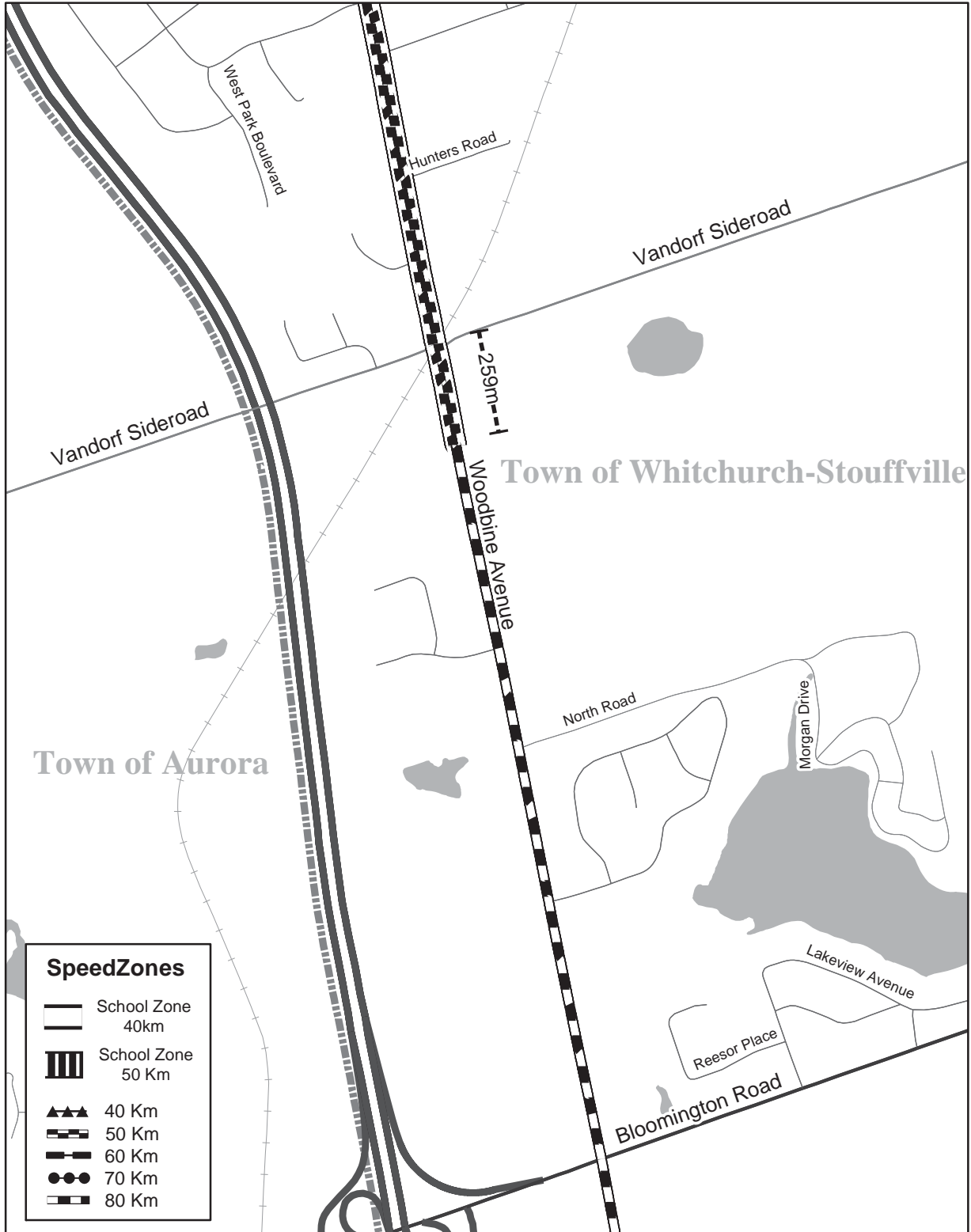


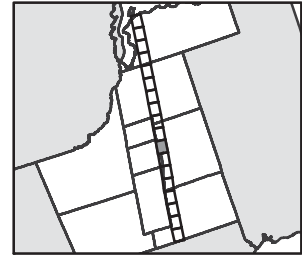
Regional Road #08



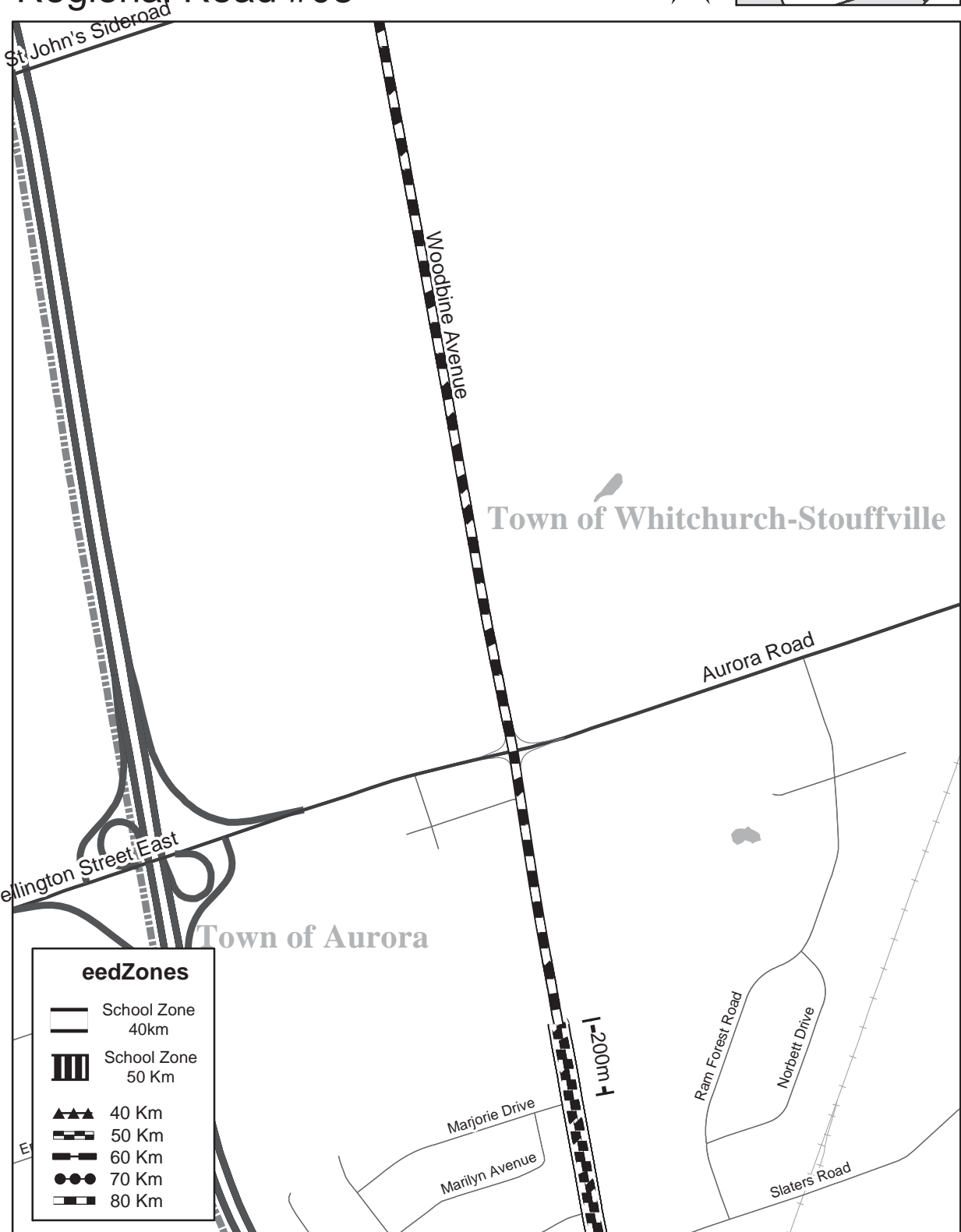


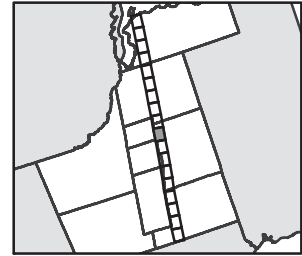
Regional Road #08



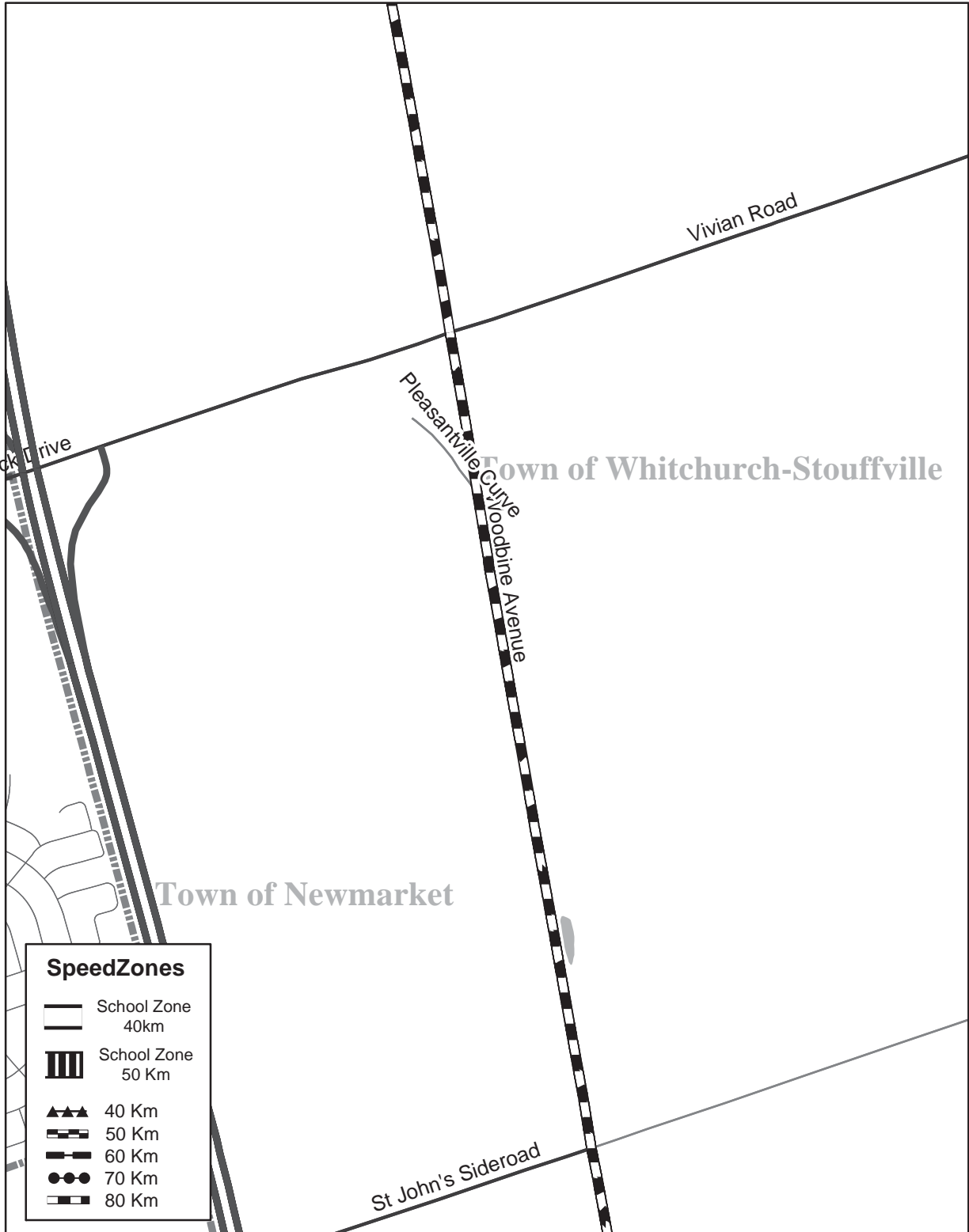


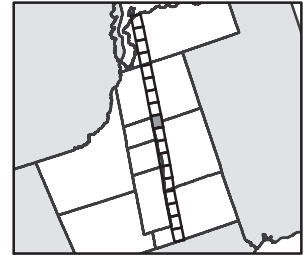
Regional Road #08



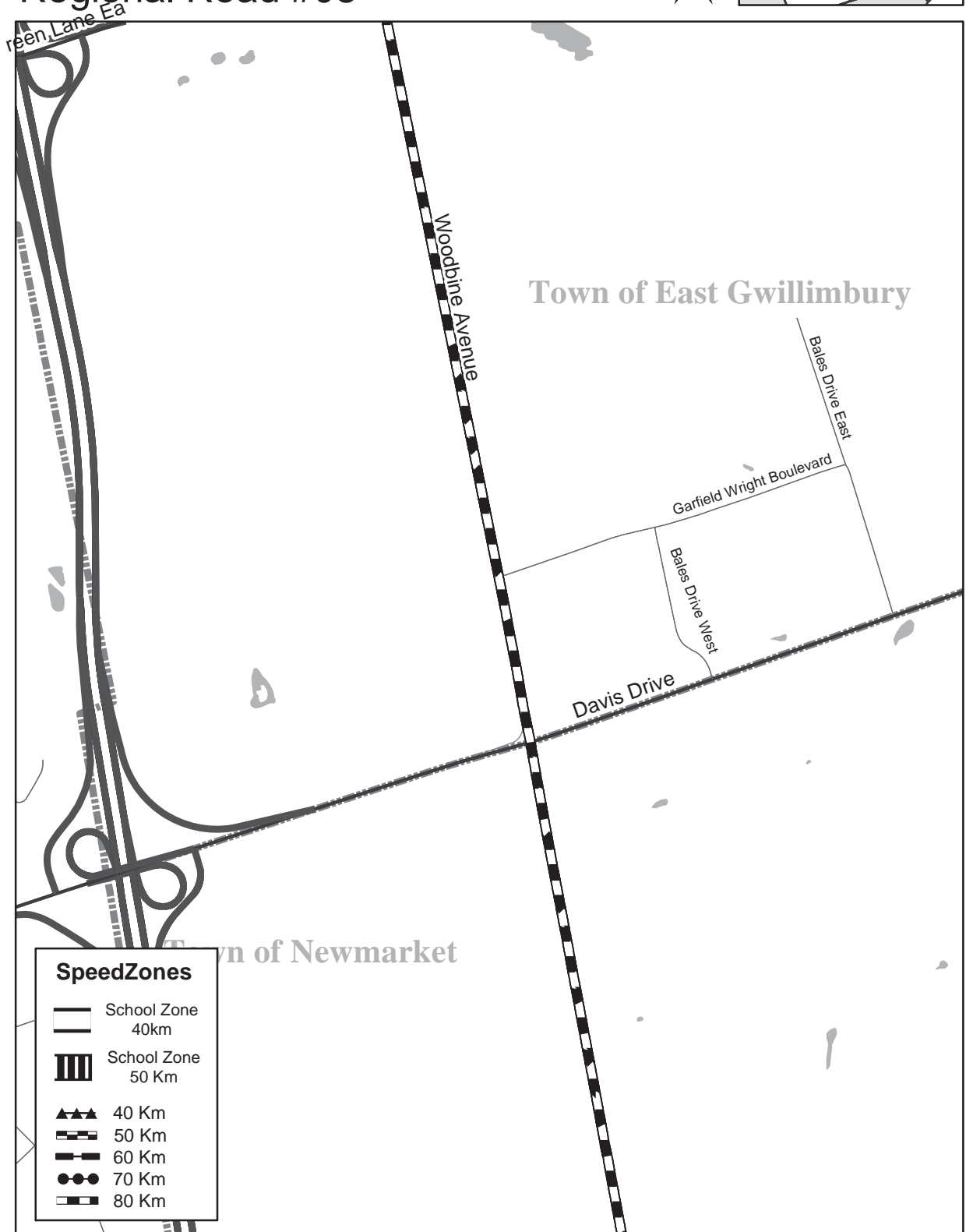


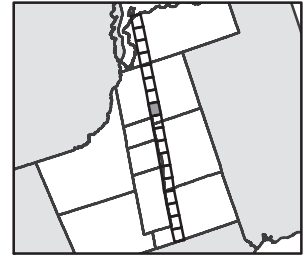
Regional Road #08



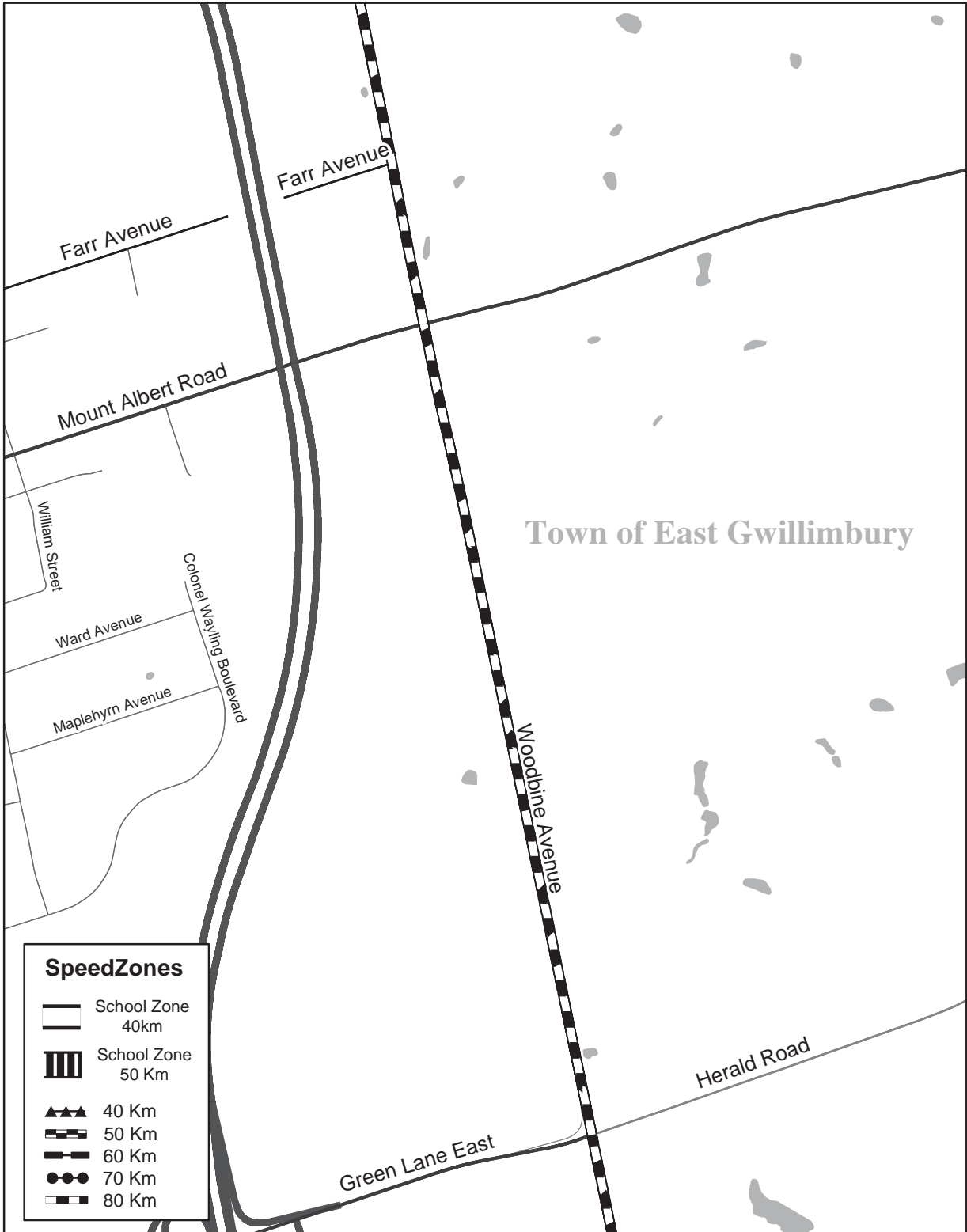


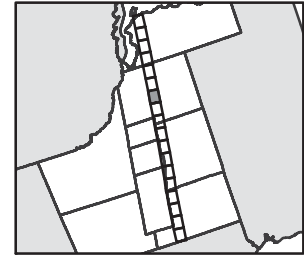
Regional Road #08



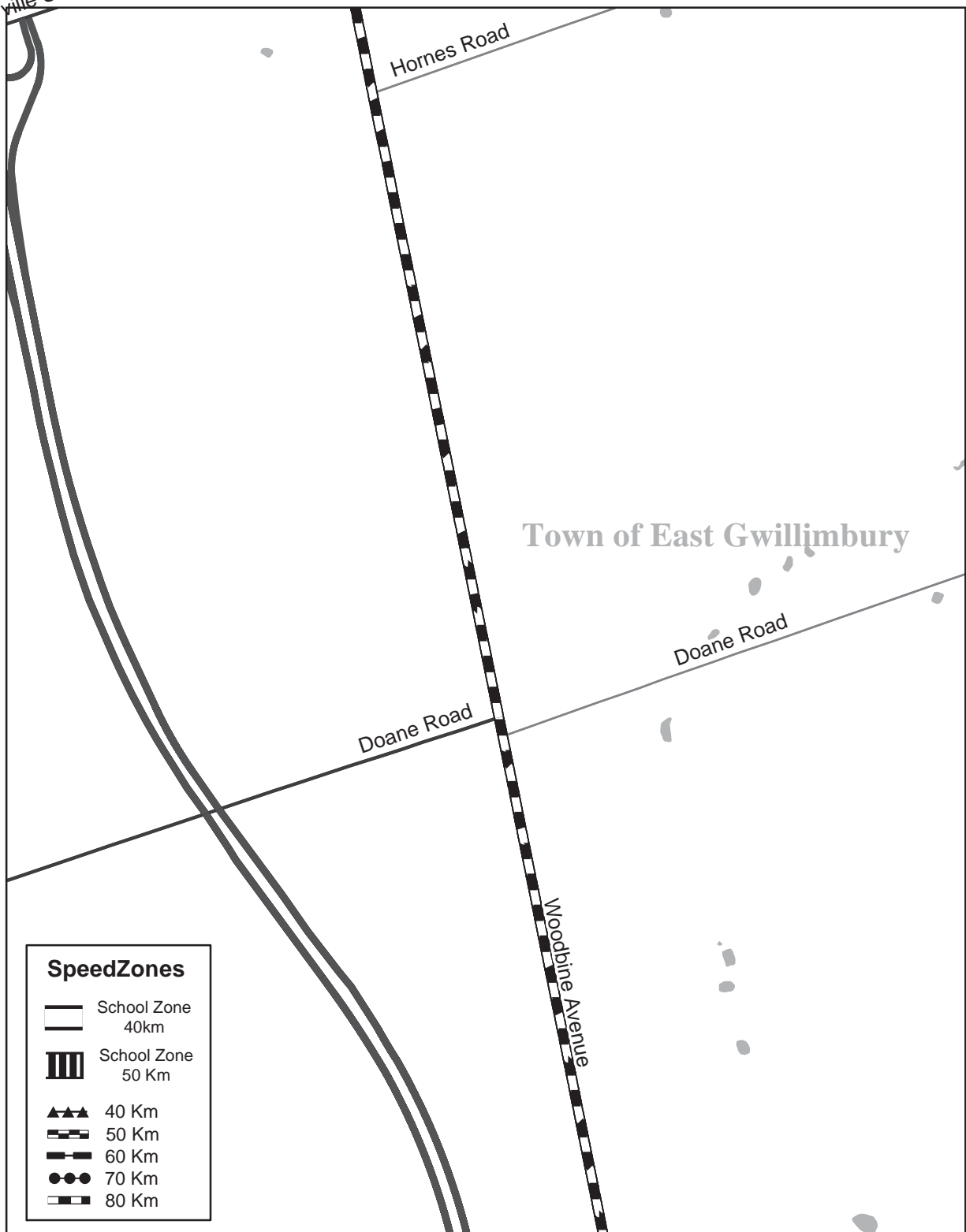


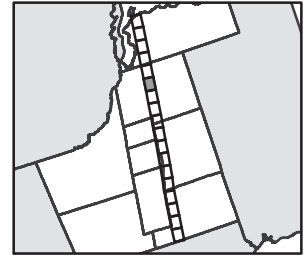
Regional Road #08



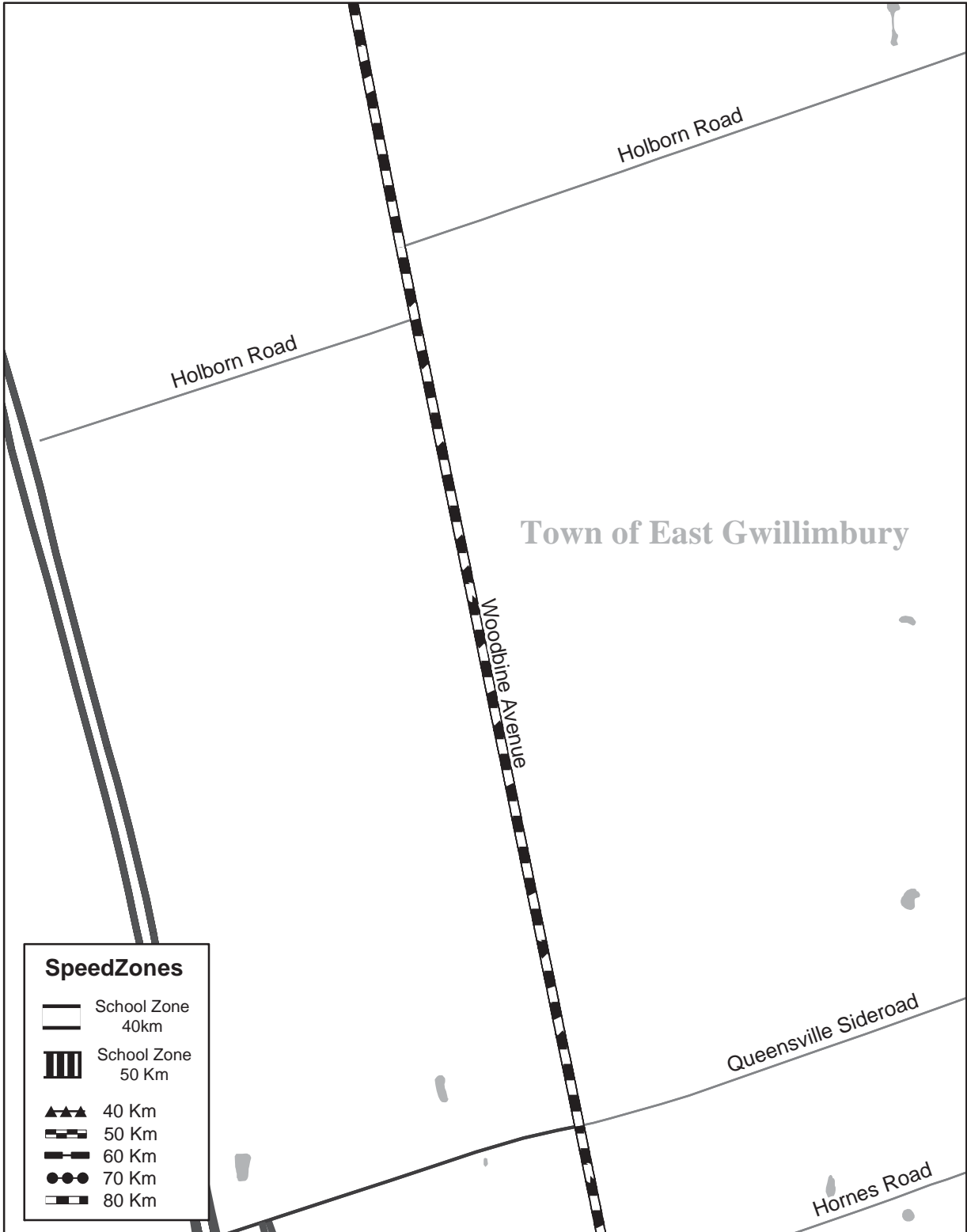


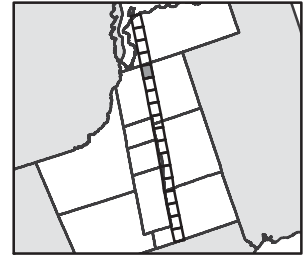
Regional Road #08



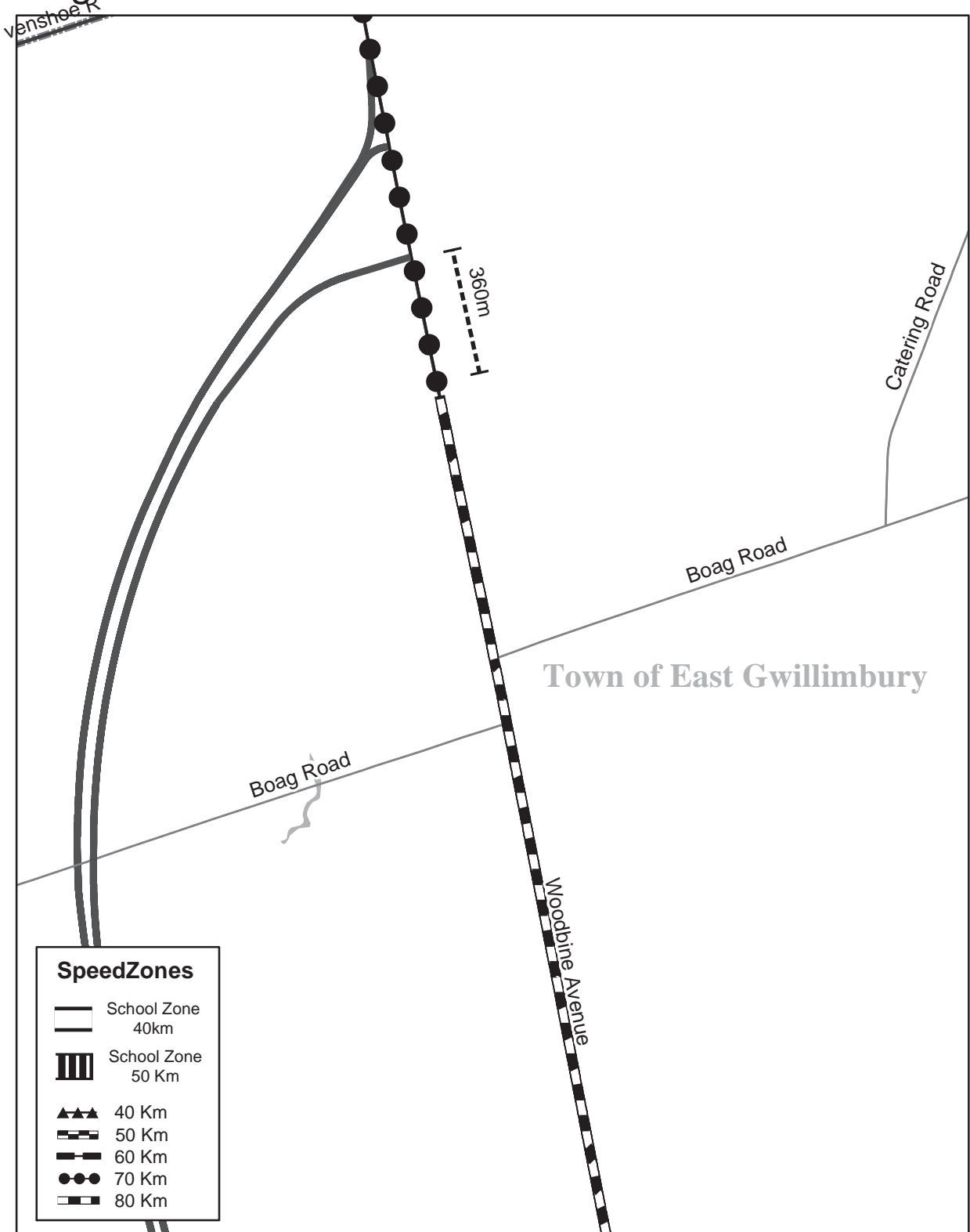


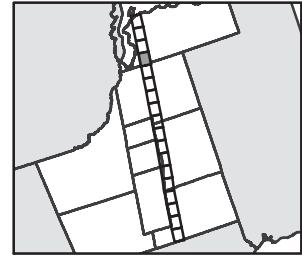
Regional Road #08



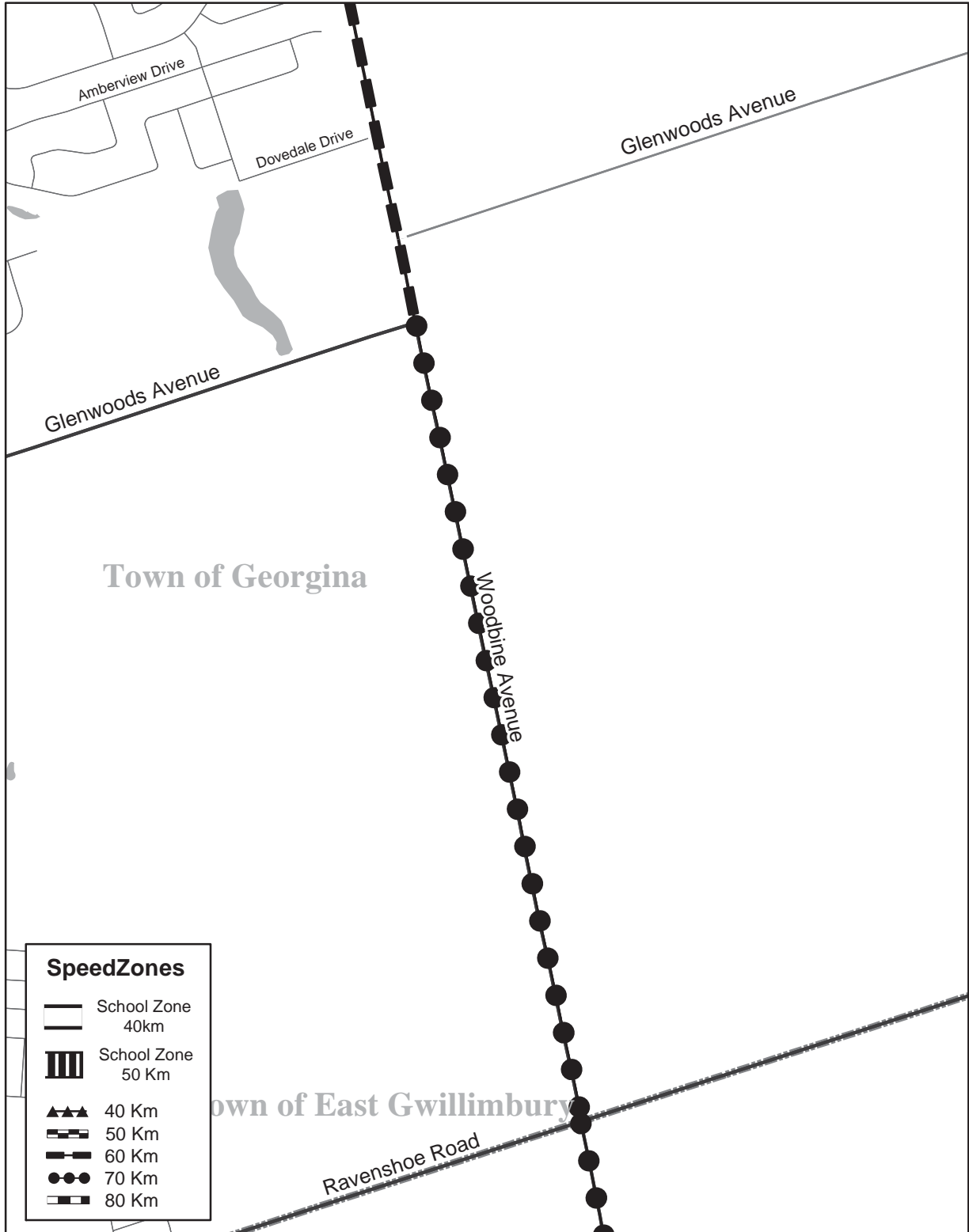


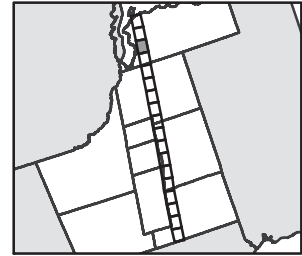
Regional Road #08



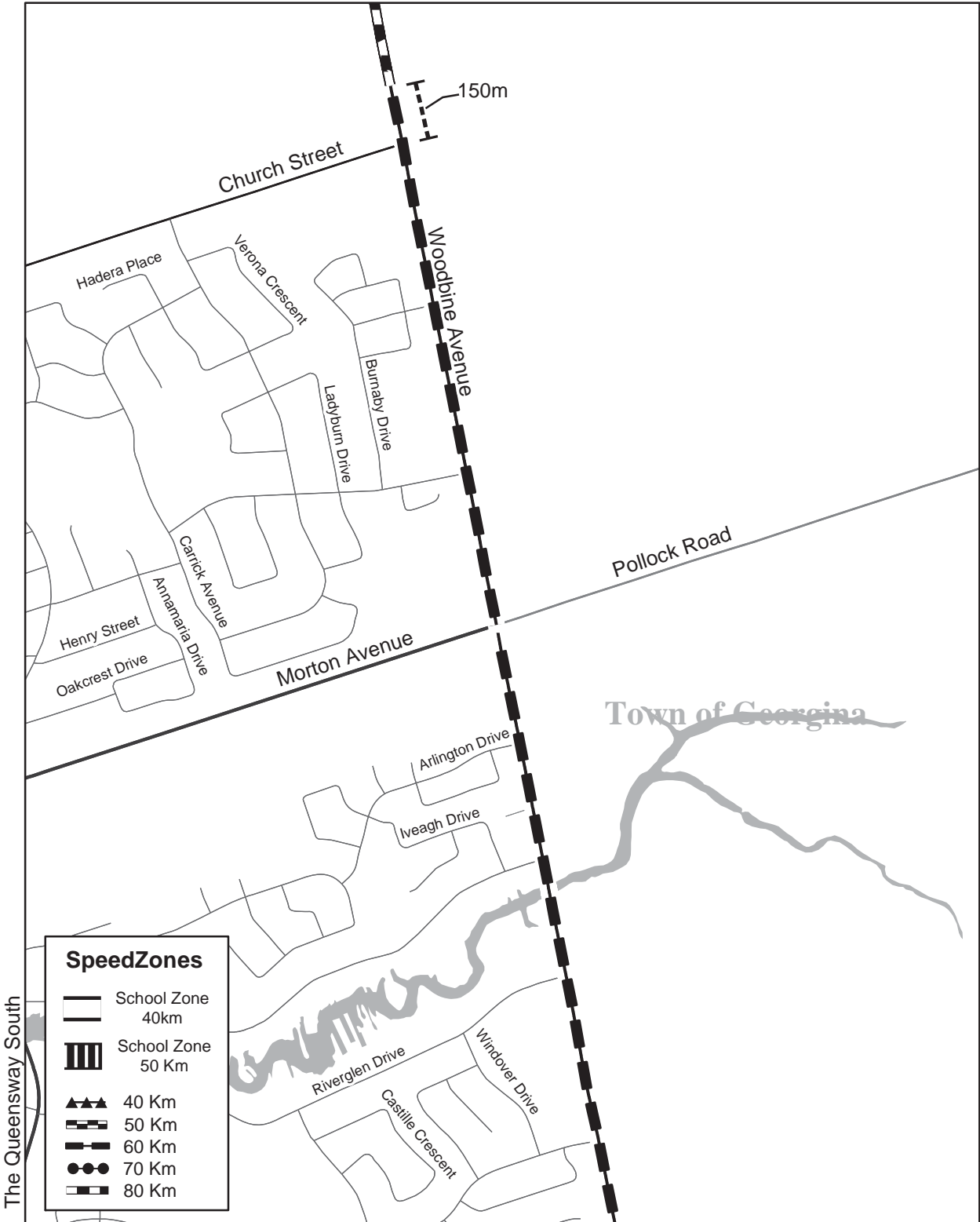


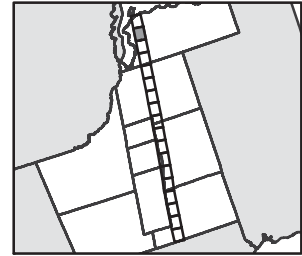
Regional Road #08



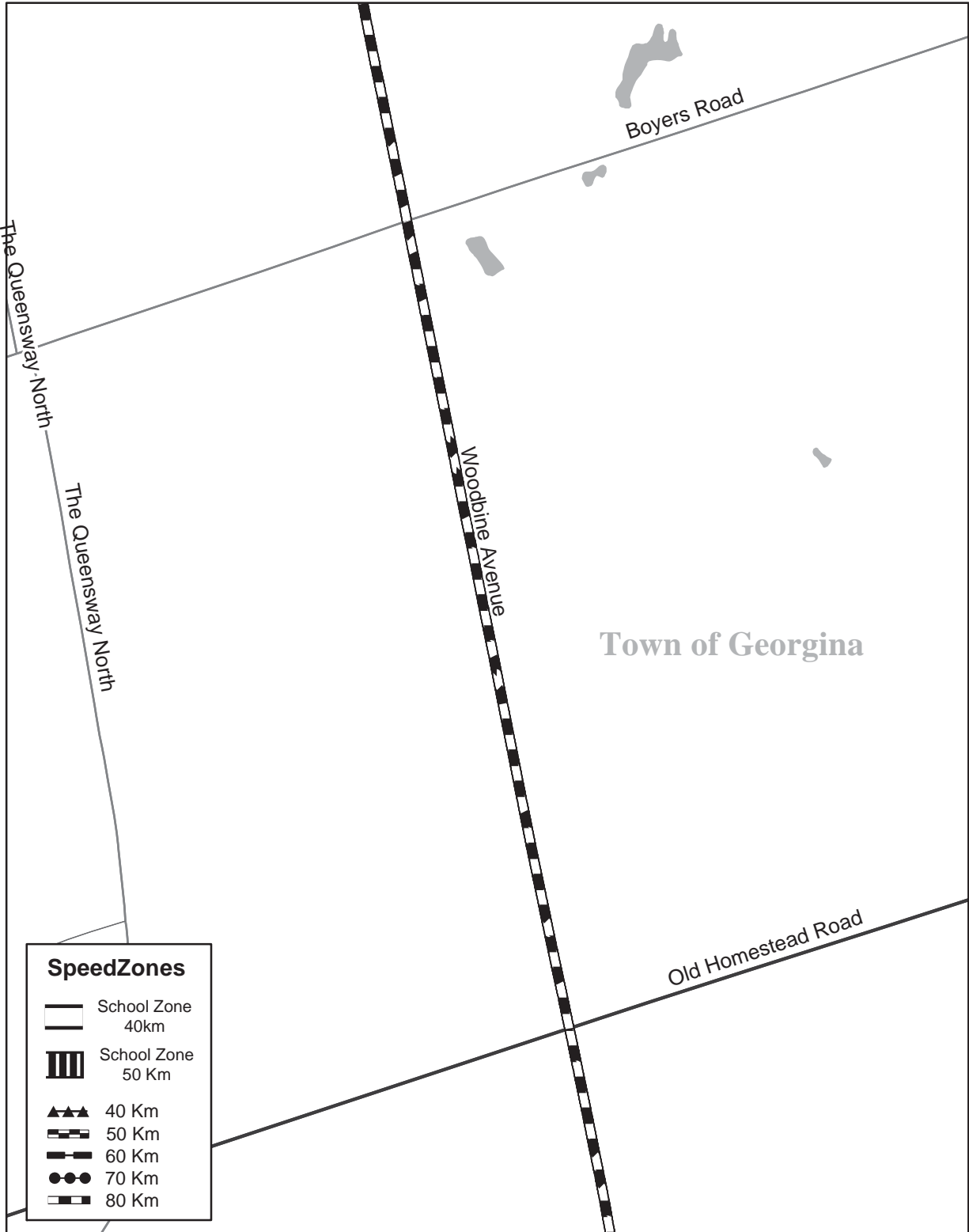


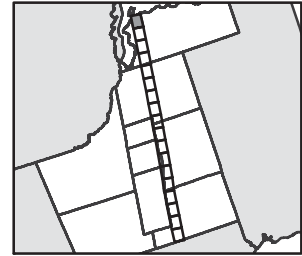
Regional Road #08





Regional Road #08





Regional Road #08

