



# YORK REGION VISION ZERO TRAVELLER SAFETY PLAN

**Virtual Public Information Meeting**

May 1, 2025 | 7:30 p.m. to 8:30 p.m.





# LAND ACKNOWLEDGEMENT

“We acknowledge York Region is located on the traditional territory of many Indigenous peoples such as the Anishinaabe, Haudenosaunee, Huron-Wendat and Métis peoples and the treaty territories of the Haudenosaunee, the Williams Treaties First Nations, and the Mississaugas of the Credit First Nation.

York Region falls under the Nanfan Treaty with the Haudenosaunee, Treaty 13 with the Mississaugas of the Credit First Nation, and the Williams Treaties with the Chippewas of Beausoleil, Georgina Island and Rama First Nations and the Mississaugas of Alderville, Curve Lake, Hiawatha and Scugog Island First Nations.

There are also other land claims and treaty rights involving portions of York Region that have not been resolved. The Chippewas of Georgina Island First Nation is the closest First Nation community to York Region. We thank these and other Indigenous peoples for sharing their land with us.”



# Engagement Guidelines



VIDEO OFF



MUTED



QUESTION AND  
ANSWER CHAT BOX



CLOSED CAPTIONS



# Meeting Agenda

1. York Region Vision Zero Traveller Safety Plan
2. Collision patterns
3. Implementation
4. Interactive session
5. Moving forward







# York Region Vision Zero Traveller Safety Plan

# Road Safety Partners



GEORGINA



- Cyclist and Pedestrian Advisory Committee
- York Region Accessible Advisory Committee

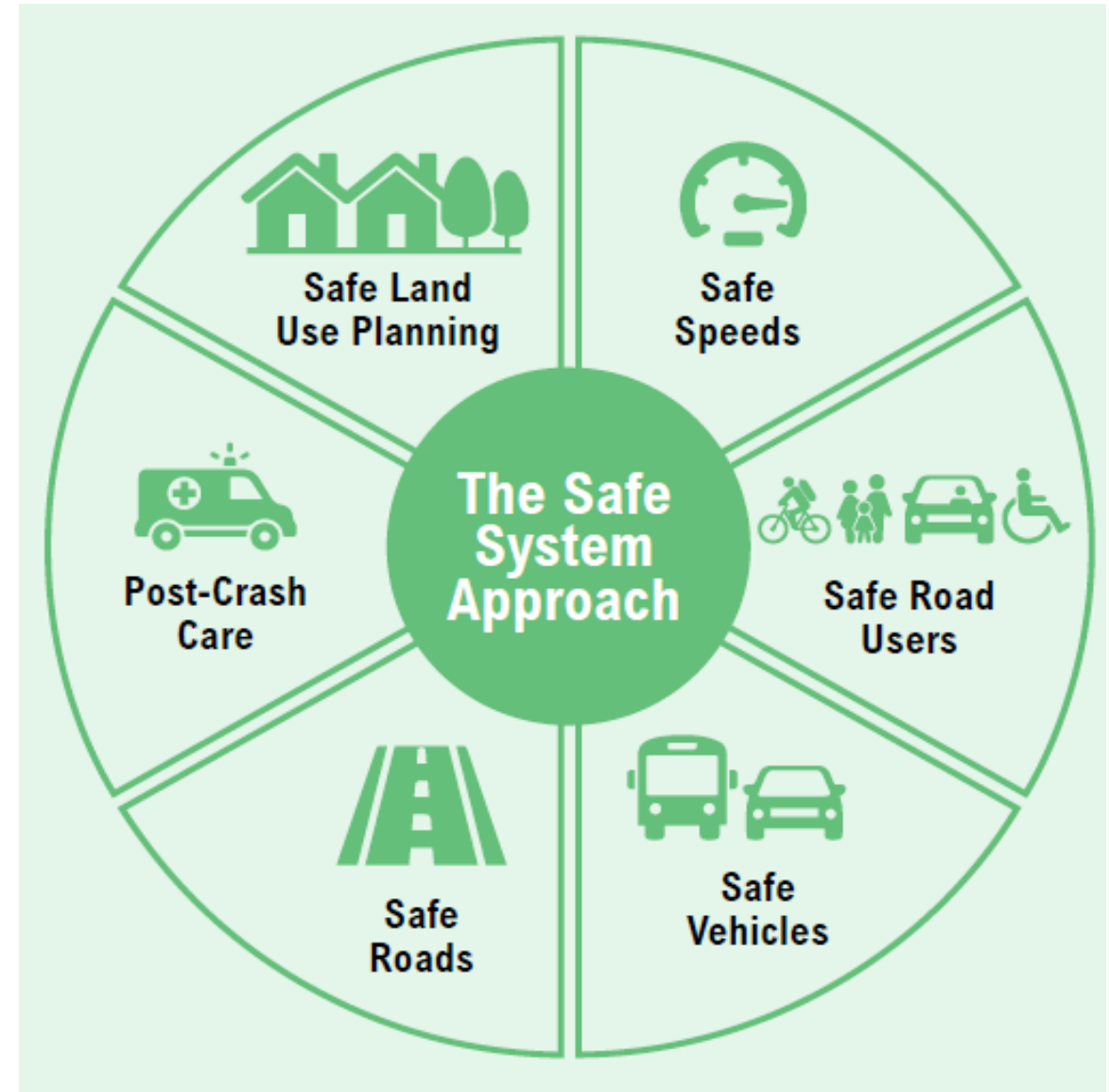


# Vision Zero and the Safe System Approach

**Vision Zero** is an internationally recognized road safety strategy to eliminate severe injuries and death.






## Principles to safe roadways

- Have multiple protection layers
- Be forgiving of human error
- Injuries are preventable
- Safety is proactive
- Responsibility is shared
- Decision-making should be data-driven and factual

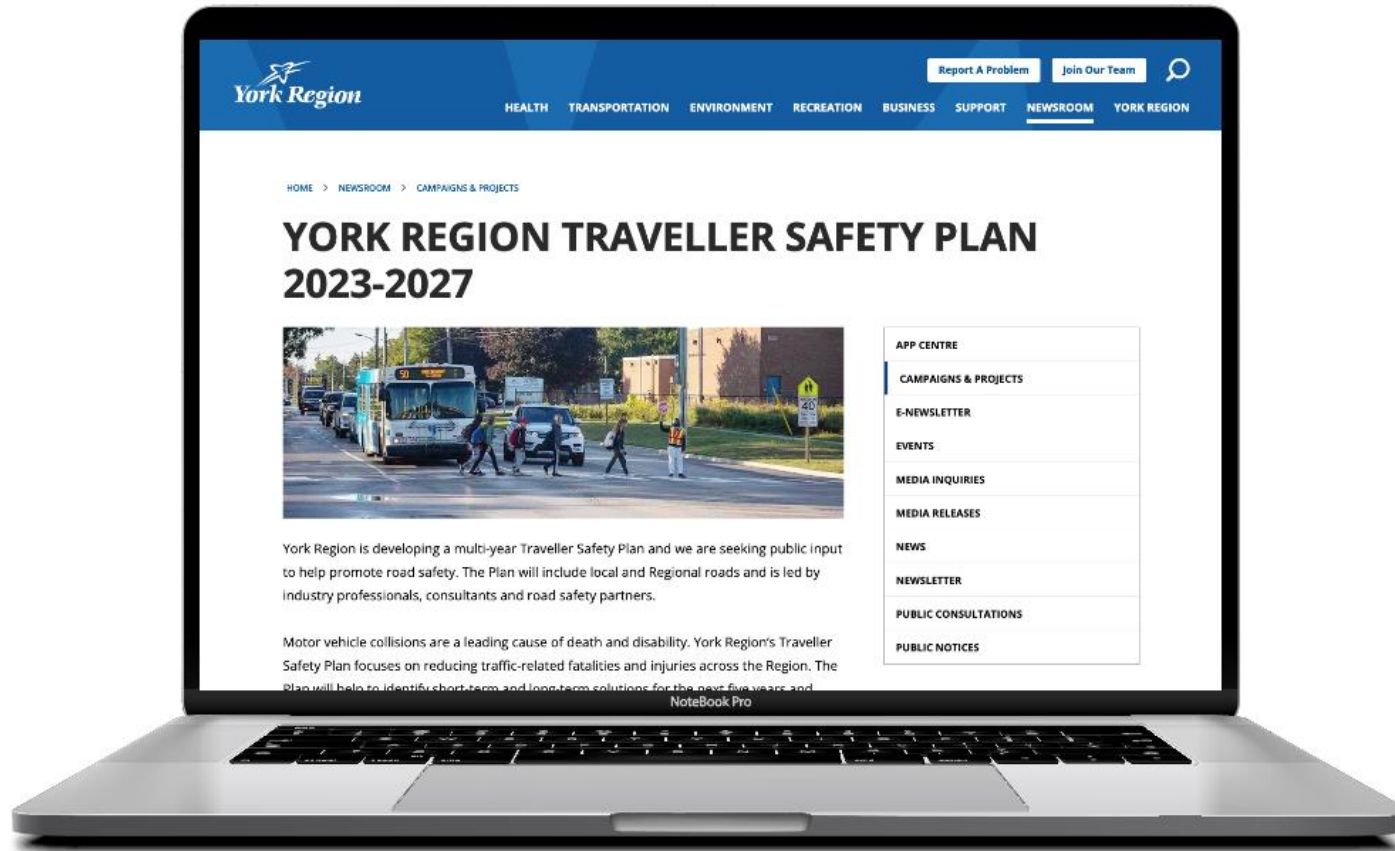


# Five focus areas with more than 120 measures

## Safety measures implemented in focus areas:

				
VULNERABLE ROAD USERS	INTERSECTIONS	AGGRESSIVE DRIVING	IMPAIRED DRIVING	DISTRACTED DRIVING
59	21	20	8	8





Learn more about the  
Traveller Safety Plan

[york.ca/TravellerSafetyPlan](https://york.ca/TravellerSafetyPlan)

# YEAR ONE COLLISION DATA



# Fatalities in Canada



2,431

Lives lost on  
Canadian roads

*Source: Transport Canada*



602

Lives lost on  
Ontario roads

*Source: Ontario Road Safety Annual Report*

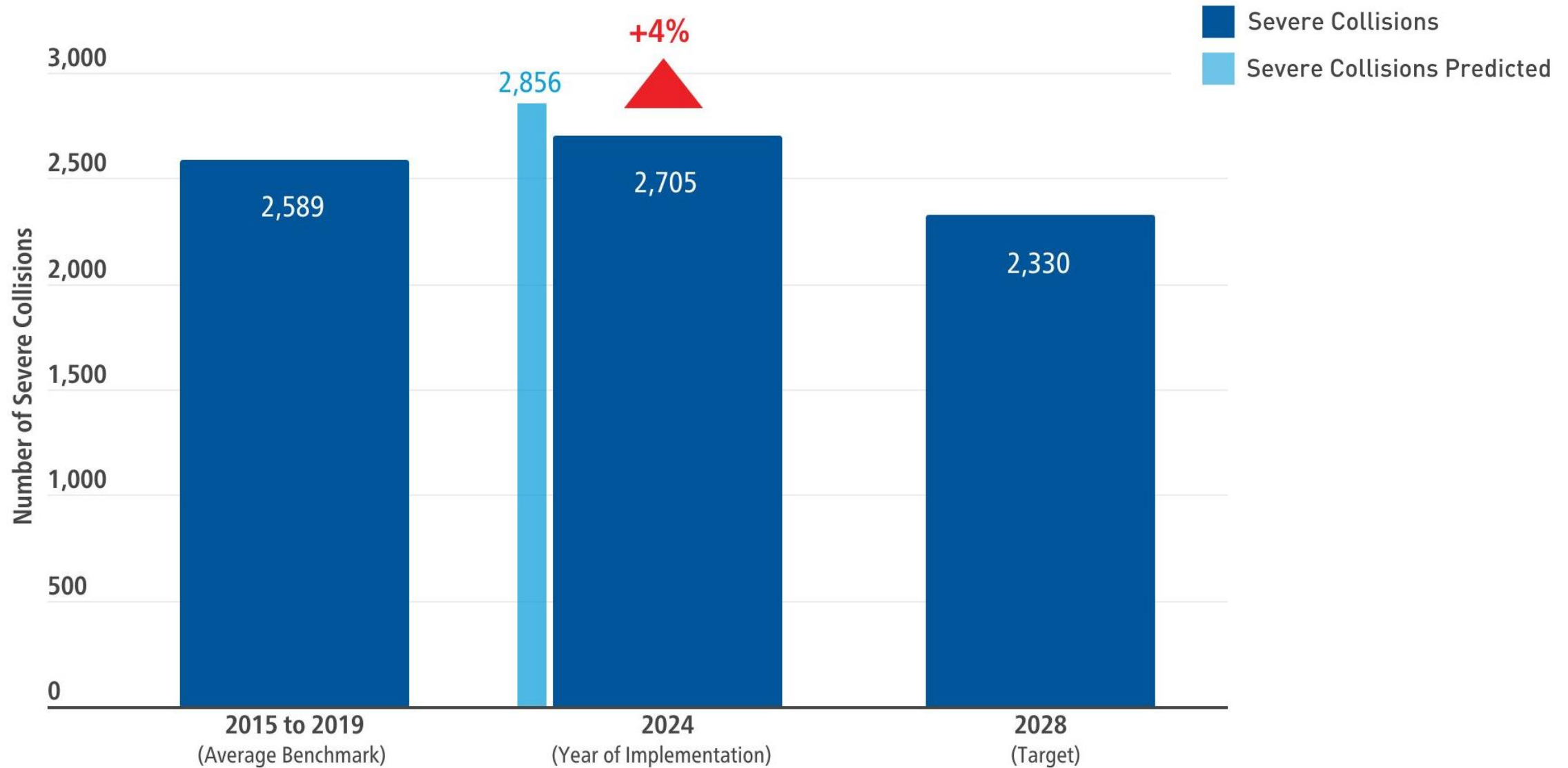


33

Lives lost in  
York Region

*Source: York Regional Police*

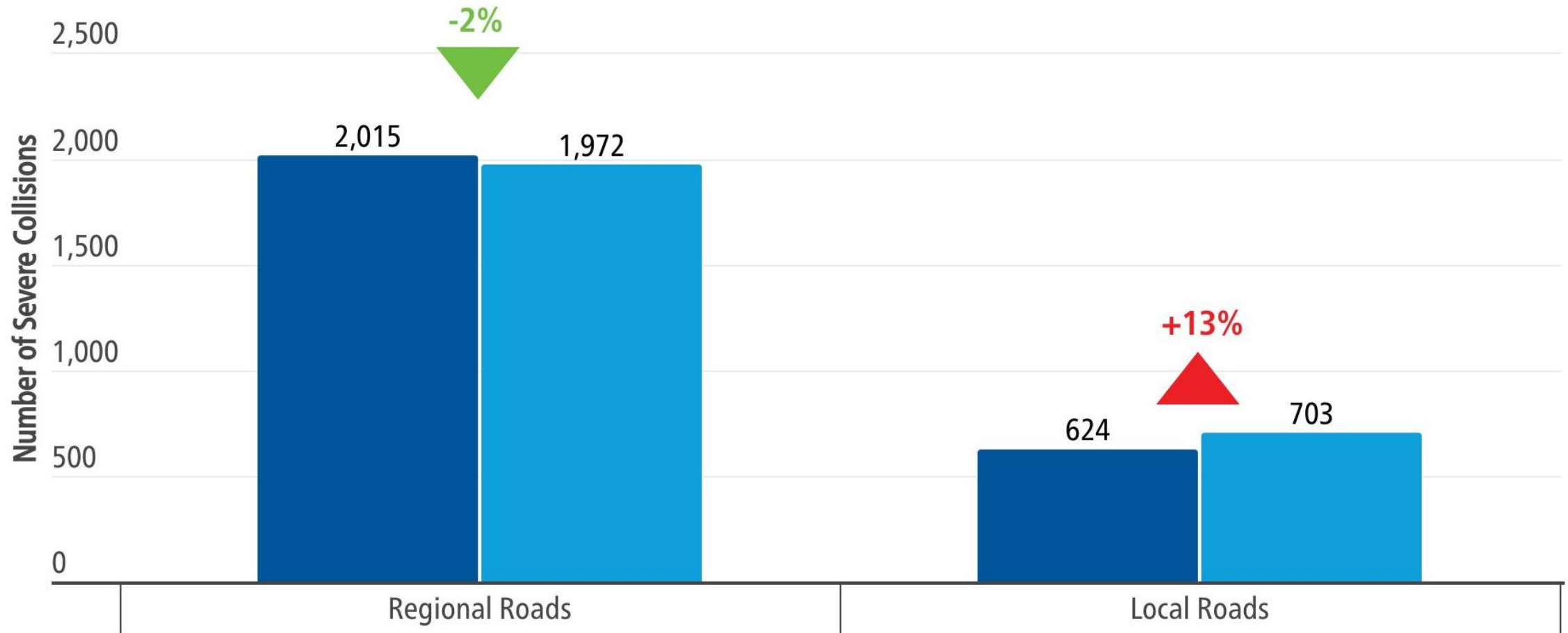
# Severe Collisions increased by 4%



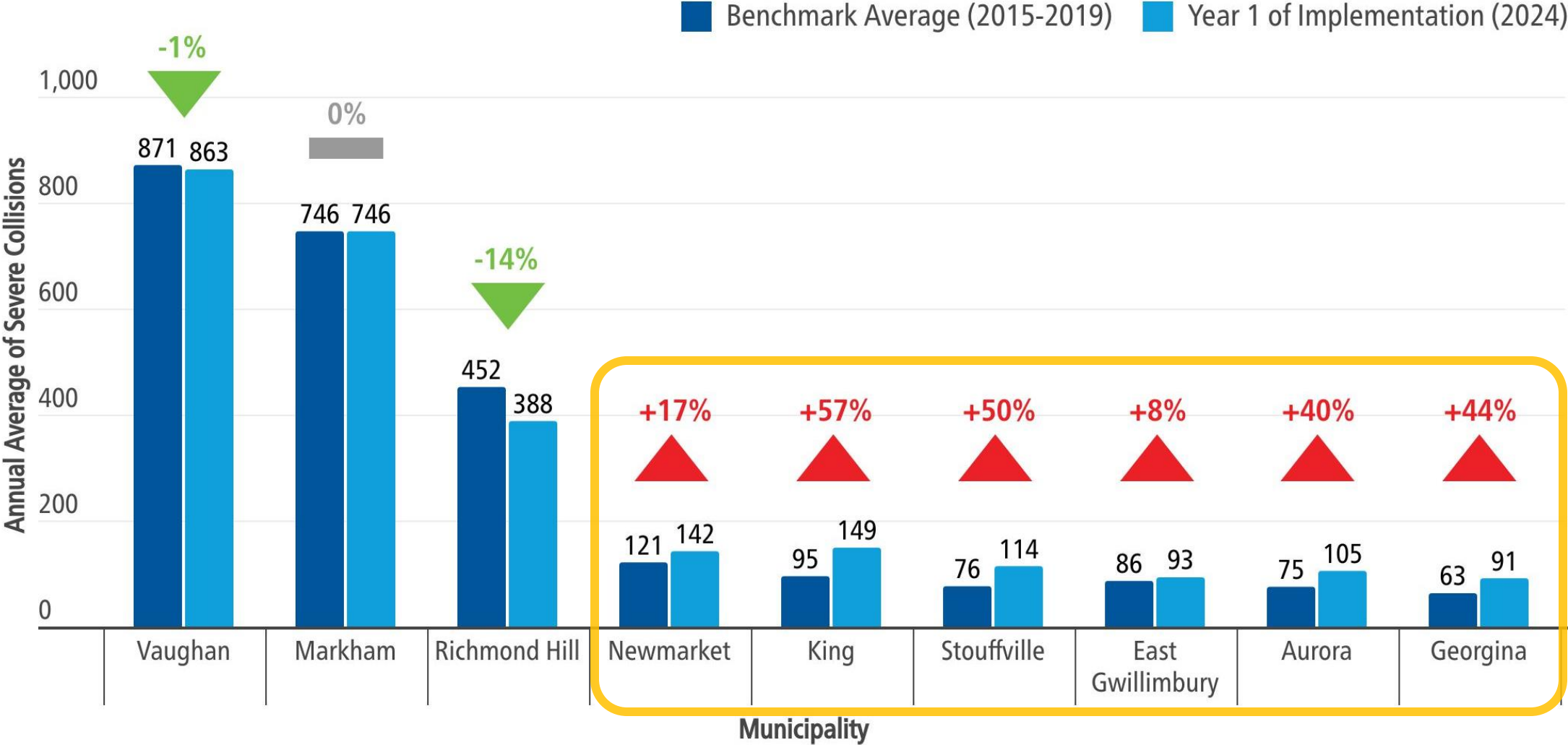


# Annual Severe Collision Trends — by Jurisdiction

■ Benchmark Average (2015-2019) ■ Year 1 of Implementation (2024)

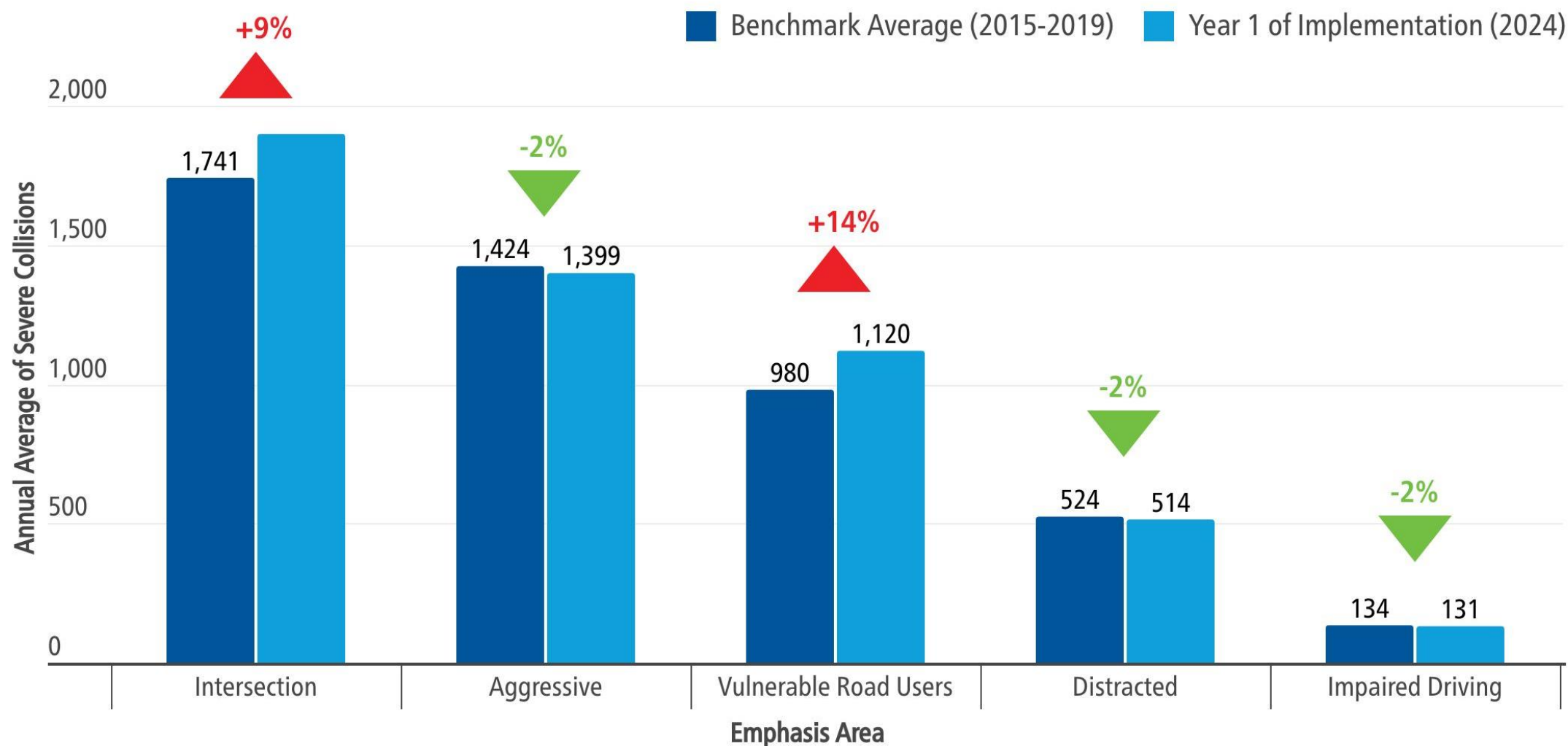


# Severe Collision Trend by Municipality





# Severe Collision Trend by Focus Areas



# YEAR ONE ACCOMPLISHMENTS

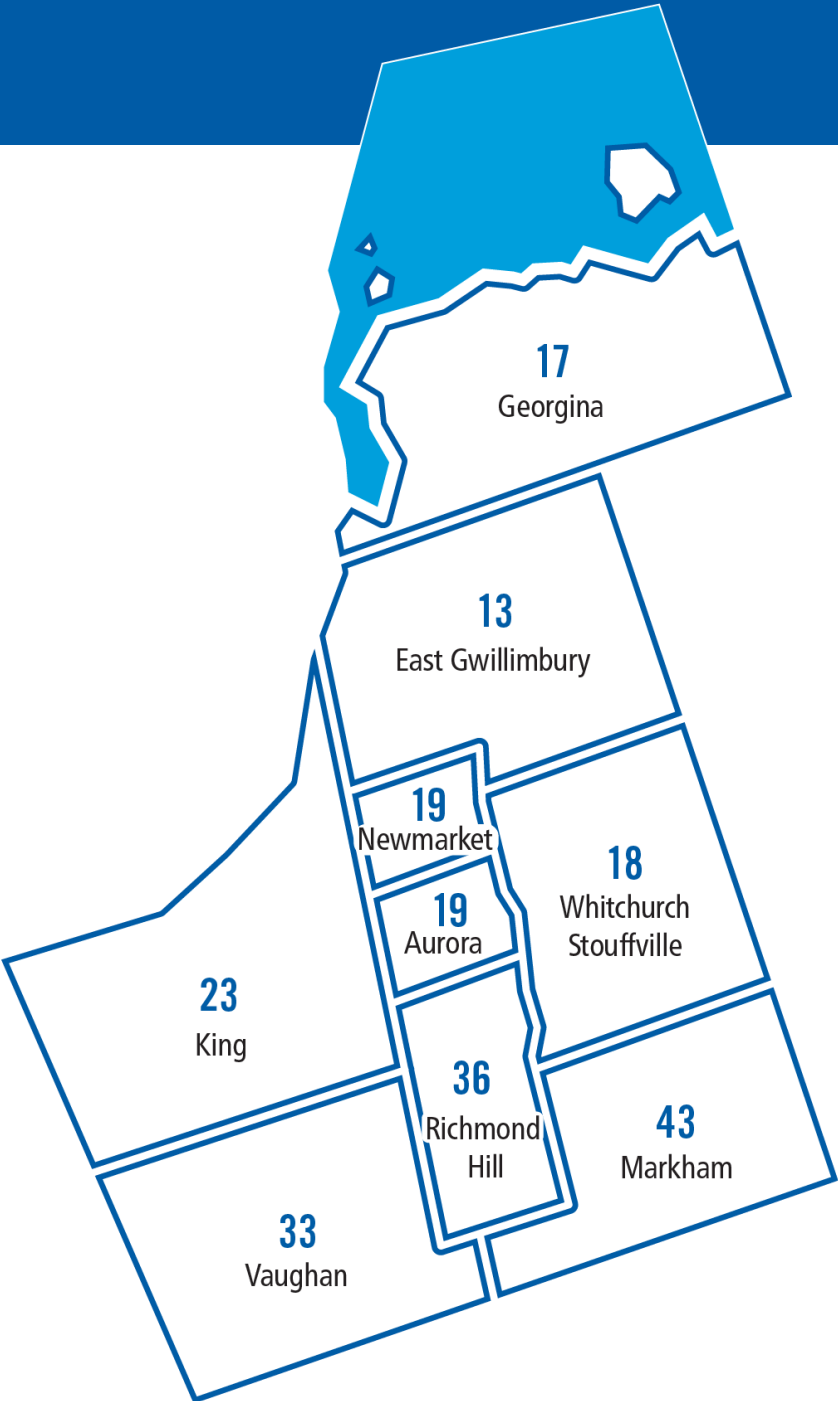
# 2024 Implementation

75

Safety measures

221

Measures installed





# 2024 IMPLEMENTED MEASURES



- Flashing beacons
- Railway crossing reviews
- Illumination (Streetlighting)
- New left turn lane
- Protected left-turn signal
- Siteline improvement
- Roundabout Feasibility Study
- Traffic and pedestrian signals
- Pedestrian crossover
- Cycling enhancements
- Speed reduction - School zone
- Senior Safety Zone
- Urban shoulder pavement markings
- Enhanced pavement markings
- New warning signs
- Automated Speed Camera
- Accessibility upgrades
- Road markings

Learn more at  
[york.ca/TravellerSafetyPlan](https://york.ca/TravellerSafetyPlan)

# Action Plan — Safety Measure Implementation



## Automated Speed Enforcement

2024: 20 School Zones  
2025: 20 School Zones  
2026: 20 School Zones



## Red Light Cameras

2025: 15 Intersections



## Slow Down Pavement Markings

2024: 50 school zones



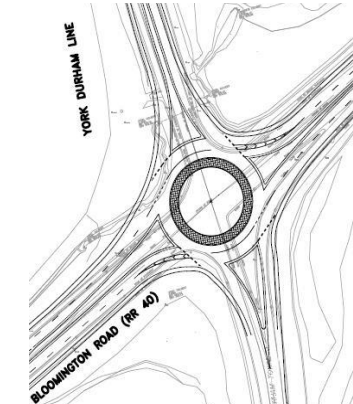
## Senior Safety Zones

2024: 20 Senior Zones



## Rural Gateway Feature

2024: 13 Rural Communities  
2025: 2 Rural Communities



## Roundabout Feasibility Studies

2024: 8 Intersections

The background is a solid blue color with several large, overlapping, semi-transparent geometric shapes in various shades of blue. These shapes include circles and triangles, creating a layered, abstract effect. The text is centered horizontally and vertically over this background.

**INTERACTIVE SESSION: HAVE YOUR SAY**



# Share your thoughts on Social Pinpoint



English ▾

## 2025 Traveller Safety Plan



### York Region is seeking public input for the Vision Zero Traveller Safety Plan.

You can share your ideas on this interactive map and like or dislike the pins you support. Your valued input will be used to incorporate into future initiatives within the Traveller Safety Plan.

#### Instructions:

##### To provide feedback on the 2025 safety measures implemented by York Region:

1. Click on one of the coloured pins on the map.
2. A popup will open containing more details about the safety measures being implemented in this town/city in 2025.
3. You may like or dislike the safety measures or submit your own comment in the field available.

##### To add a general comment:

1. Select the 'Add Marker' button and click the specific location on the map you want to leave your comment. This will open an input form at the side of the map.
2. Fill out the details of the input form as required. When finished, select the 'Submit' button to leave your comment on the map.

##### To view another contributor's comment:

#### 2025 Planned Safety Initiatives

#### 2024 Implemented Safety Measures

Open

### What are your safety concerns?

Enter an address



Link to interactive tool can be found in Zoom Chat



# Thank you for joining us



- Incorporating your ideas and concerns into future initiatives within the Plan
- **September 2025:** Annual Road Safety Report to Council
- Asking for input until May 25 through our interactive tool
- Answering your questions on [york.ca/TravellerSafetyPlan](https://york.ca/TravellerSafetyPlan)