










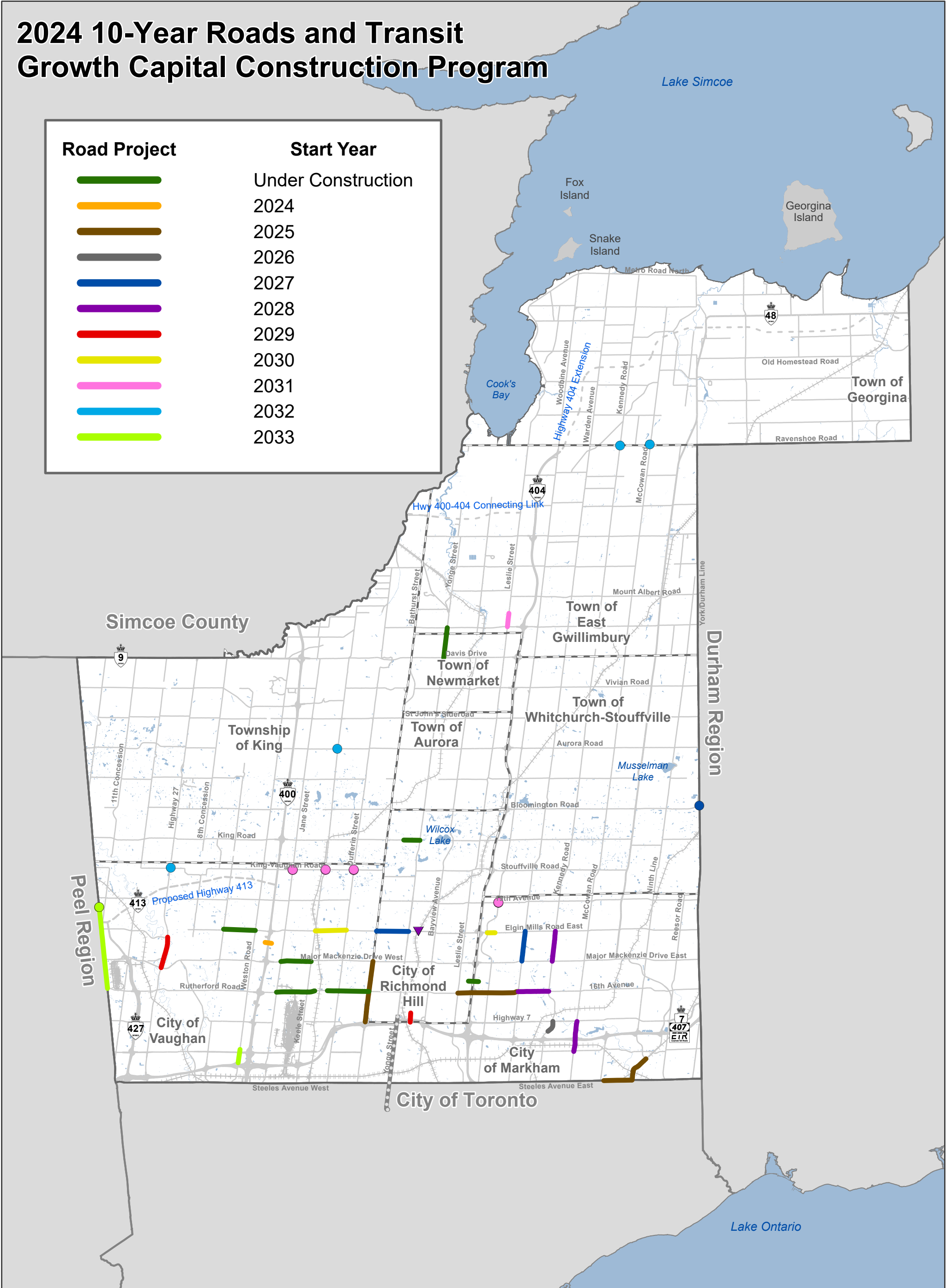


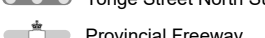









2024 10-Year Roads and Transit Growth Capital Construction Program

Road Project	Start Year
	Under Construction
	2024
	2025
	2026
	2027
	2028
	2029
	2030
	2031
	2032
	2033



BASE MAP INFORMATION

-  Bridge Replacement/Improvement
-  Interchange/Intersection Improvement
-  Yonge Street North Subway Extension (YNSE)
-  Provincial Freeway
-  Provincial Highway
-  Regional Road
-  Railway
-  Chippewas of Georgina Island First Nation
-  Water Bodies



Produced by: Transportation and Infrastructure Planning, Public Works - October 2023

Base map data: King's Printer for Ontario 2003-2023



Last Updated: 25 October 2023